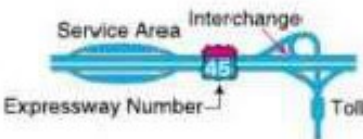

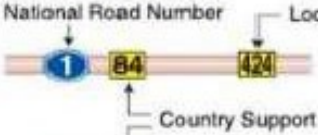












Map Legend

-  Contour
-  Town
-  District
-  Building
-  National Park
-  Provincial Park
-  Height
-  Departure point of each section

Tips for Phone Code
South Korea's country code is +82. Do not dial the first zero of the area codes if you are calling from outside Korea. Phone numbers that begin with a four-figure number starting with 15 do not have an area code.

-  **Expressway**
-  **High Speed Roads**
-  **Road 4 Lane Since**
-  **Road 2 Lane**
-  **General Road**
-  **Recommendation Bikeway**
-  **Alternative Bikeway**
-  **Metropolitan or Provincial Boundary**
-  **City or County Boundary**
-  **Eup or Myeon Boundary**
-  **Fortress Wall**
-  **Railroad**
-  **Subway**

-  Restaurant
-  Hospital
-  Market
-  Museum / Exhibition
-  Church
-  Factory
-  Library
-  Temple
-  Accommodation
-  Camping Site
-  Park
-  Observatory
-  Historic Site
-  Beach
-  Hot spring
-  Mineral Spring
-  Waterfall
-  Mountain
-  Drinking Water
-  Toilet
-  Bike Repair / Rental Shop
-  Certificate Center
-  Shelter for Biker
-  City Office
-  Information Center
-  Post office
-  School
-  Police station
-  Fire station
-  Airport
-  Gas Station
-  Auto Repair Shop
-  Train / Subway Station
-  Bus Terminal
-  Ferry
-  Bridge
-  Dam / Bo(Weir)
-  Light House

Contents

1	Map Legend	38	Yeongsangang Bicycle Path Travel Guide
2	Riverside Bicycle Path Map in Korea	54	Yeongsangang Tour Information
4	Geumgang Bicycle Path Map	64	Yeongsangang Sleeping & Eating
5	Yeongsangang Bicycle Path Map	66	For Bikers
6	Geumgang Bicycle Path Travel Guide		
26	Geumgang Tour Information		
36	Geumgang Sleeping & Eating		





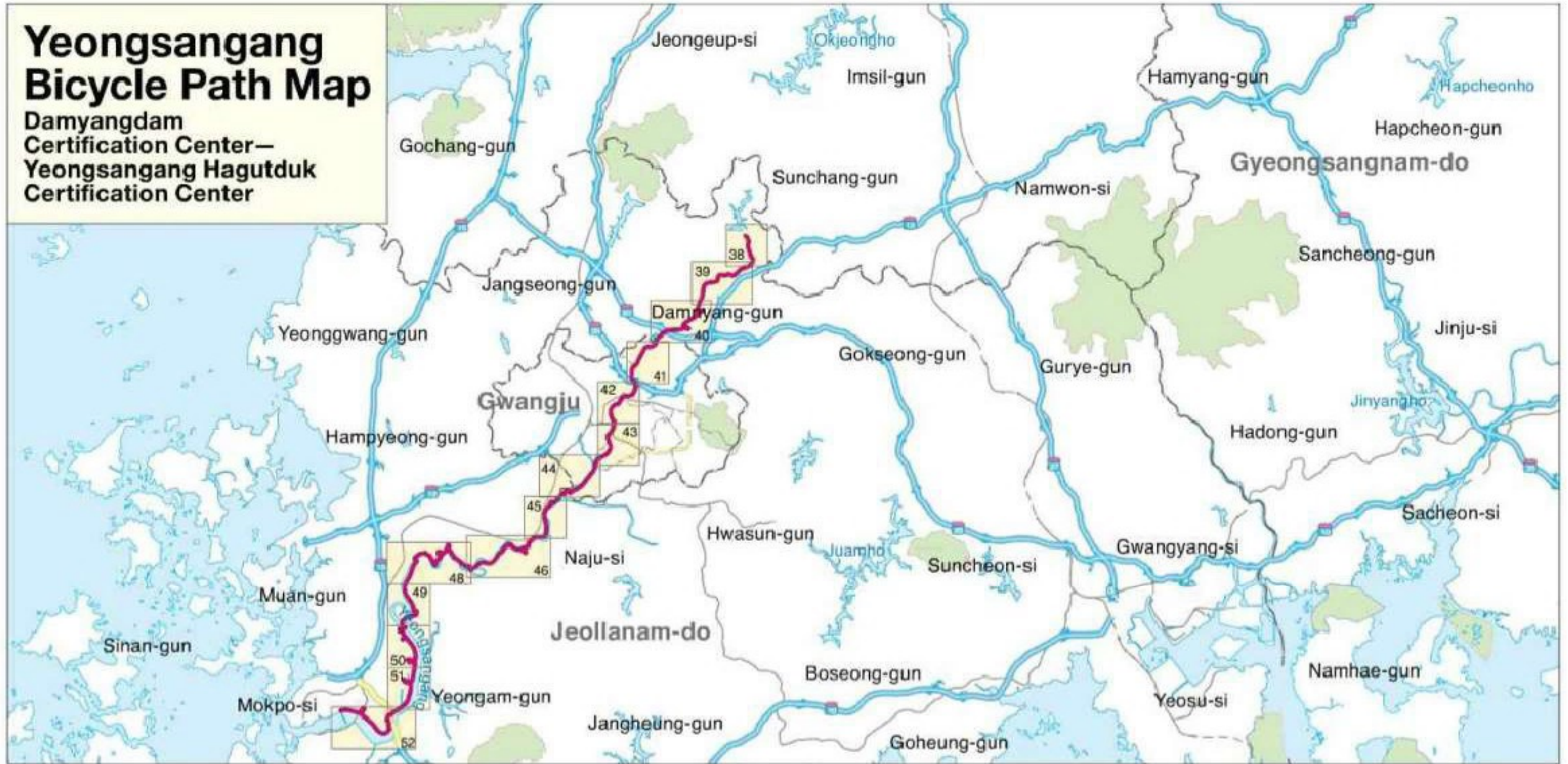
Geumgang Bicycle Path Map

Daecheongdam
Certification Center —
Geumgang Hagutduk
Certification Center



Yeongsangang Bicycle Path Map

Damyangdam
Certification Center—
Yeongsangang Hagutduk
Certification Center



**Geumgang
Bicycle Path Map**

Daecheongdam Certification Center—
Geumgang Hagutduk Certification Center
Distance : about 133km
Estimated time : about 615 minutes



**1 2 Daecheongdam Certification Center —
Buyong Sports Park**

Distance : 21km / Estimated time : 80 minutes

The Geumgang (River) bicycle path that starts from the vast artificial lake called “Daecheongdam”. The deck bicycle path, which runs along the cliff adjoining two-lane road, runs for 3km, standing 70 or 80m above the river. Despite its meandering trails, a magnificent landscape spreads out below, with willow trees rooted in the side of the cliff along the river. The bicycle path lying along the peripheral areas of Daejeon runs north and enters Cheongwon-gun, Chungcheongbuk-do.





way to Muneui Cultural
Heritage Park
about 9km / 40 minutes
way to Cheongnamdae
about 20km / 80 minutes

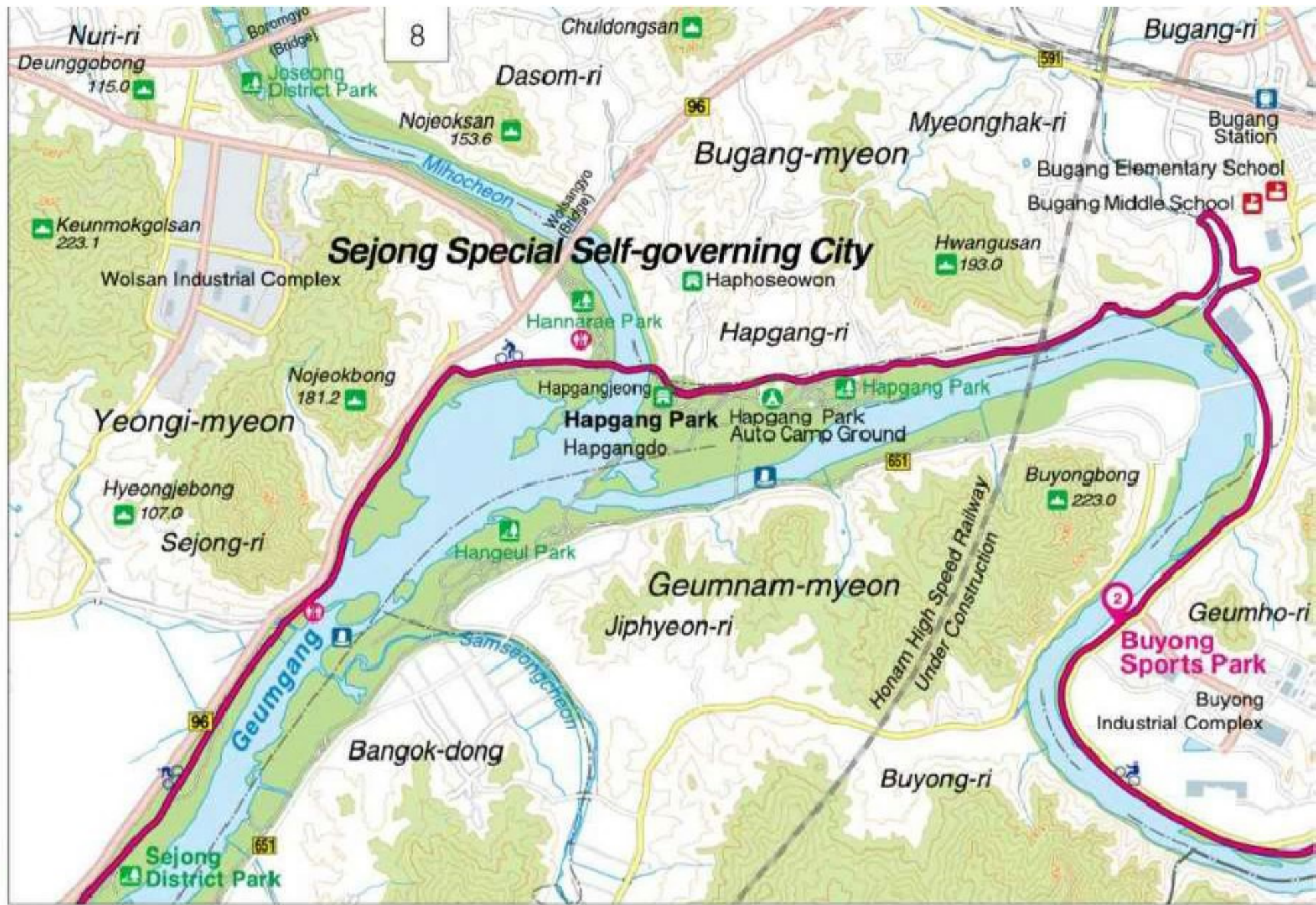
way to Expo Science Park
about 17km / 70 minutes
way to Yuseong Spa
about 20km / 90 minutes

2-3 Buyong Sports Park – Sejongbo Certification Center

Distance : 16km

Estimated time : 60 minutes

The Geumgang bicycle path converges with Mihocheon at Hapgang-ri, in the City of Sejong, and then runs along the levee of Geumgang. Sejong is a newly built special administrative city of the ROK. Along Geumgang (River), 8 pavilions called "Geumgang Paljeong" can be seen, from which you can enjoy a glance at the beautiful landscape surrounding the river. Among the pavilions, Hapgangjeong (Pavilion) and Dongnak-jeong (Pavilion) stand out. The path is leveled and features a vast willow forest, providing an ideal spot to appreciate the landscape surrounding Geumgang.





Milmaru Observatory

Sejong

The City of Sejong is a multi-functional administrative city built to lead Korea's balanced national development and to set an example as a sustainable city. The city is able to accommodate a large population and attract diverse businesses. It was built for a total population of 0.5 million. The downtown of the city was designed as a space for the public to use and to relax in, and more than 50% of its area was planned as a space with waterfront in order to complete the vision of an eco-friendly space. Currently, some enterprises and government organizations have relocated to Sejong City. The city will be completed by 2030.





3-4 Sejongbo Certification Center— Geumganggyo

Distance : 19km / Estimated time : 80 minutes

The City of Sejong, which features sprawling bicycle paths with Geumgang bicycle path at its heart, is a magnet for cyclists. Geumgang bicycle path, which stretches out of Sejongbo (Weir), immediately leads to the City of Gongju via a bicycle path along the national road. The bicycle path enters Gongju, the 2nd capital of Baekje Dynasty, and takes you to Seokjangni Museum, where artifacts of the Old Stone Age are on display. The road then runs along Geumgang's levee and crosses Geumganggyo (Bridge) in Gongju.



Gapsa

Gapsa (Temple), located at the foot of Gyeryongsan (Mt.), has operated a one night and two days temple stay program through which tourists can experience daily temple life. There are many programs including therapeutic walks in the woods and Buddhist martial arts. Tourists can also participate in a pottery program if they enroll in advance. The experience program where visitors can take a rubbing of "Wolinseokbo Panmok", Treasure 582, is particularly popular and very famous.

☎ 52, Jungjang-ri, Gyeryong-myeon, Gongju-si,
Chungcheongnam-do

☎ 041-857-8981 @ www.gapsa.org



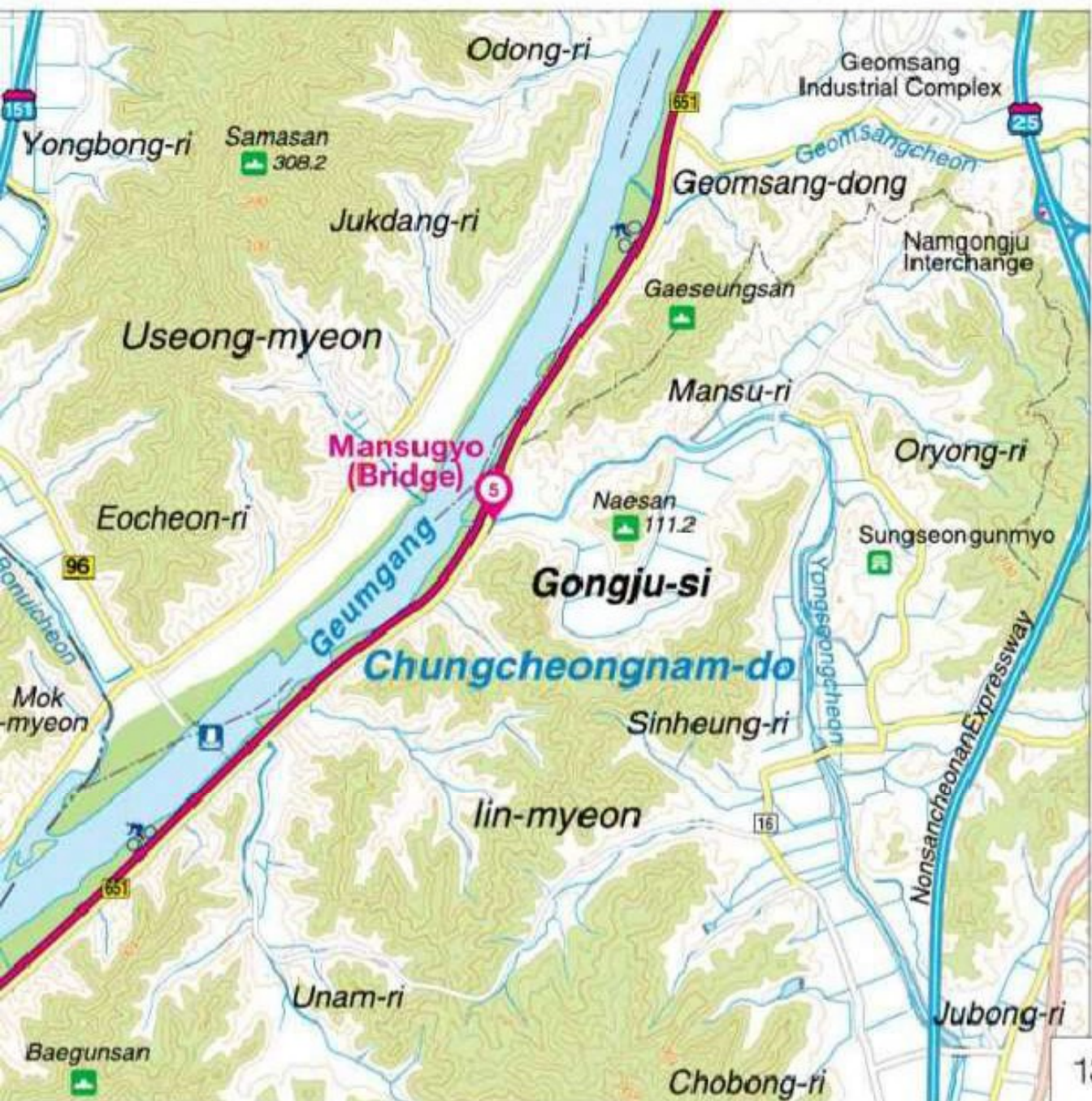
4-5 Geumganggyo—Mansugyo

Distance : 12km

Estimated time : 50 minutes

The bicycle path stretching from Geumganggyo (Bridge) leads to Gongsanseong (Fortress), where you can learn about Baekje, a kingdom that thrived about 1,500 years ago. Next, the bicycle path will take you to Gongju National Museum, where Songsanri Ancient Tombs and Royal Tomb of King Muryeong are situated, and artifacts excavated from Royal Tomb of King Muryeong are on display. If you ride past the museum, you will find the 280 meter-long Gongjubo (Weir).





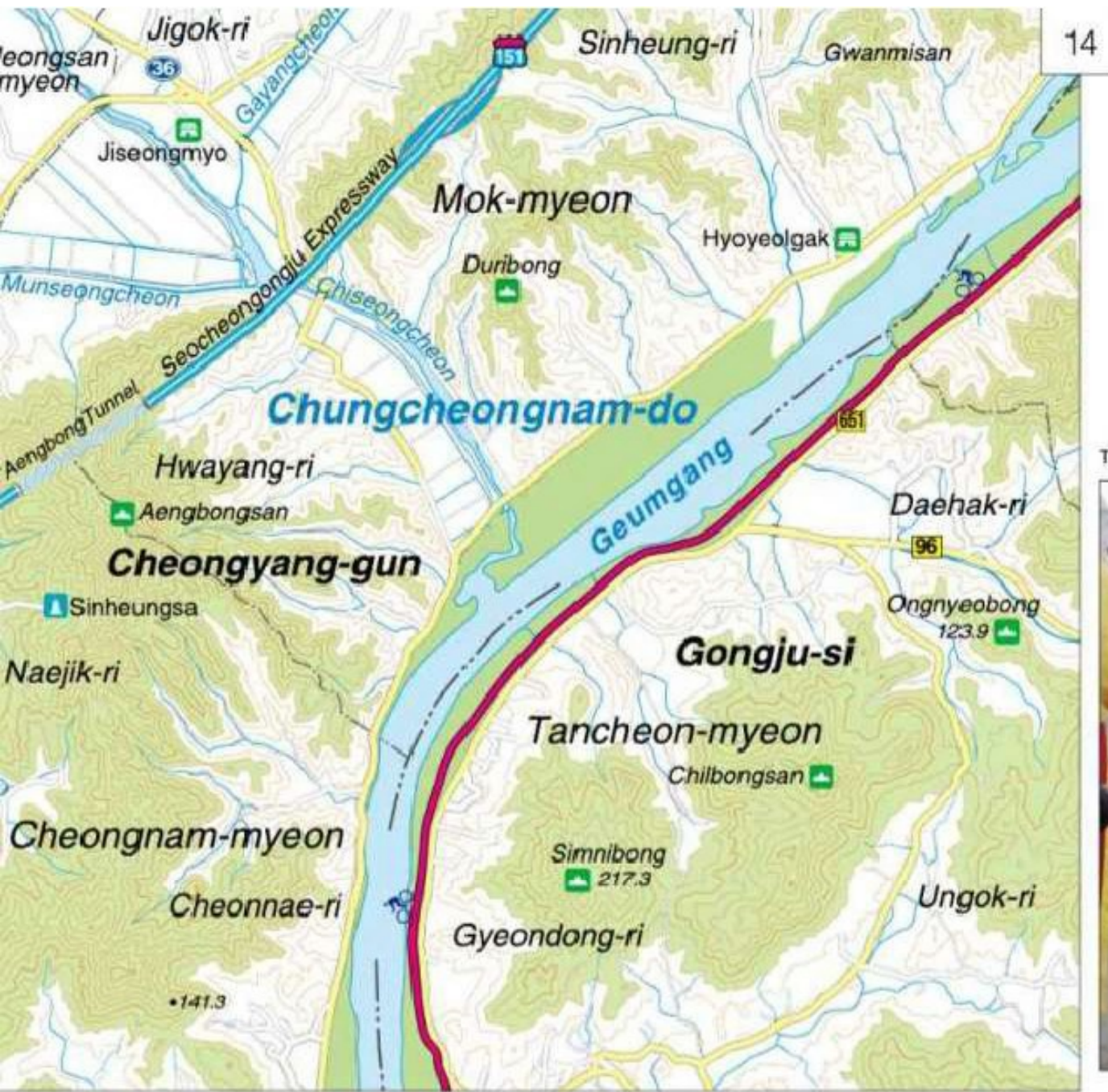
Songsanri Ancient Tombs and Royal Tomb of King Muryeong

This representative historic site preserves the culture that flourished when Gongju was the capital of the Baekje Dynasty. There are seven royal tombs where kings and queens are buried. Many relics that reveal glimpses of the flourishing Baekje Dynasty, such as gold crowns, were discovered in the Royal Tomb of King Muryeong, one of the seven royal tombs.

Tourists can also see the inside a royal tomb. Although some of the royal tombs are closed to the public, visitors can look at excavated relics in the model exhibition hall that are recreated at the same scale as the actual tombs.

📍 San 5-1, Geumseong-dong, Gongju-si, Chungcheongnam-do

☎ 041-840-2548, 1899-0088



Tancheon Jangseungje at Songhak Village



5-6 Mansugyo – Wangjingyo

Distance : 14km

Estimated time : 60 minutes

When you ride past the river banks of Geumgang below Gongjubo, you will find Buyeo, the 3rd capital of Baekje Dynasty. The bicycle path leading to Buyeo is a combination of meandering and straight courses. Riding along the bicycle path, you will be able to overlook the vastly stretching out levee road against the backdrop of a picturesque landscape while feeling the breeze. What a romantic ride!





Tancheon Jangseungje

Jangseung is a human-shaped pole that stands at the entrance of villages or temples and borders the villages, which is thought to be a guardian for the villages. Tancheon Jangseungje is a unique folk ritual that originated from Baekje, and is a ceremony in which male Jangseung and female Jangseung sleep together on Jeongwol Daeboreum (January 15 of the lunar calendar) for the well-being and prosperity of the village. Tancheon Jangseungje, which has lasted for over 400 years, has been maintained as a folk religion and a folk game.

☎ 389-1 Songhak-ri, Tancheon-myeon, Gongju-si, Chungcheongnam-do

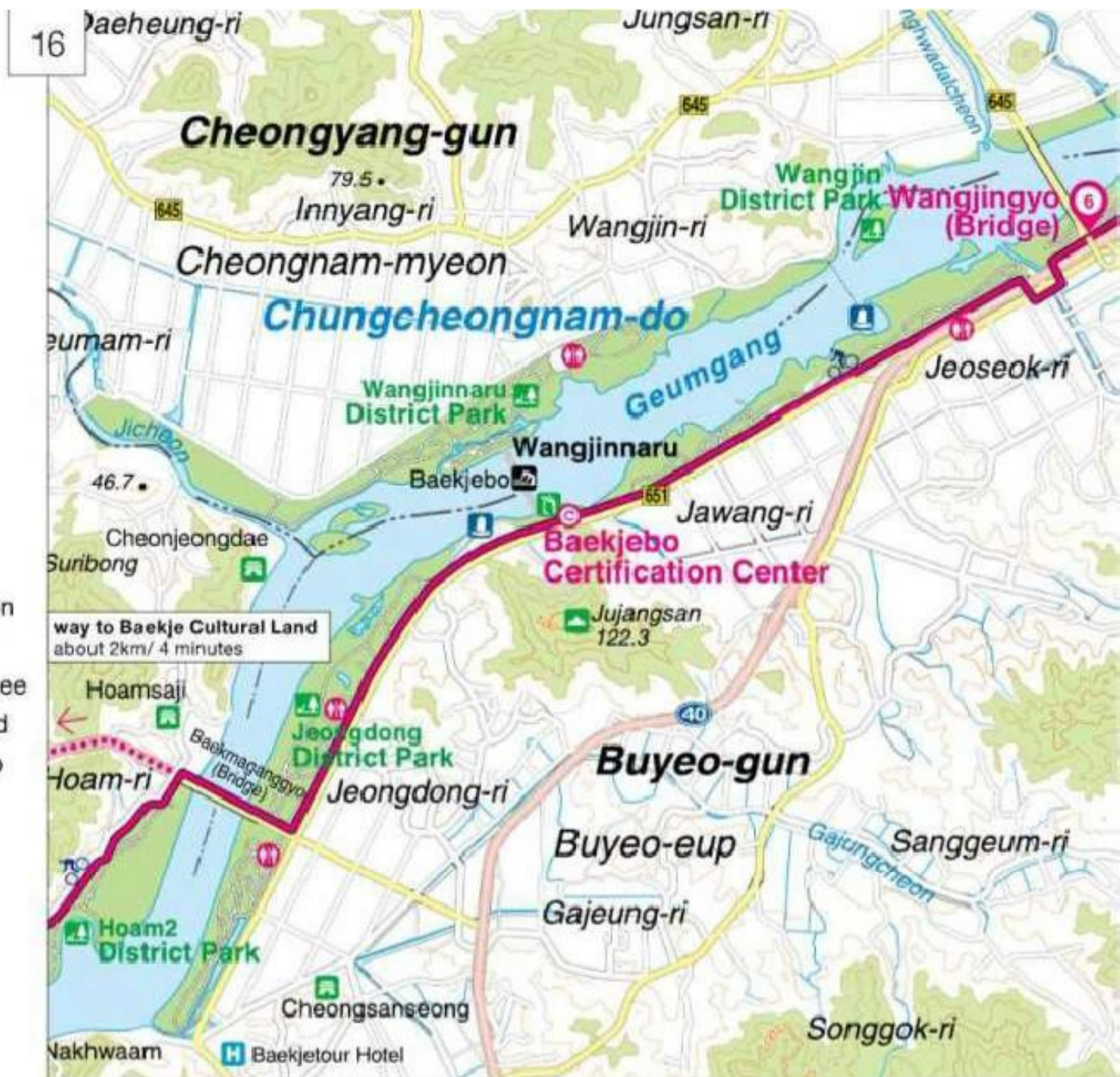
☎ 041-840-2740, 1899-0088

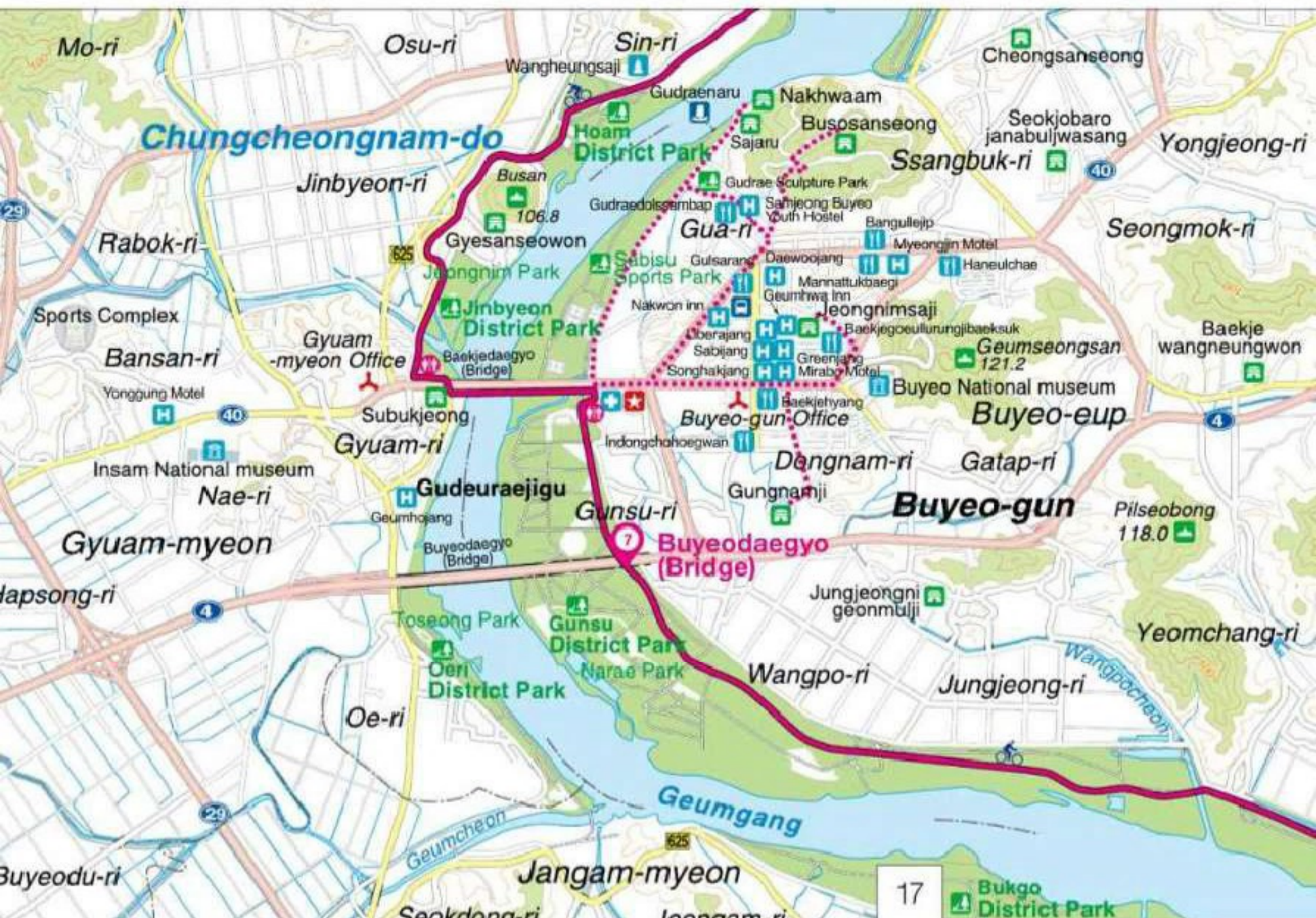


6-7 Wangjingyo – Buyeodaegyo

Distance : 14km / Estimated time : 60 minutes

The Geumgang bicycle path that entered Buyeo leads to Baekjebo (Weir), which takes the shape of General Gyebaek, overlooking Baekmagang (River) while riding on a horse. The bicycle path diverges from Baekmaganggyo (Bridge), and then circles around Busosan (Mt.) and reverts to Gudraenaru (Ferry) before running along the levee road. After crossing the Baekmaganggyo, the bicycle path leads to the riverside road lined with poplar trees. It then circles around Busan (Mt.) and crosses Baekjedaegyo (Bridge) to converge with the bicycle path that starts at Gudraenaru (Ferry).





Busosanseong

This mountain fortress surrounds Busosan (Mt.) with Baekmagang (River) running beside its wall. Legend says that, at Nakhwaam (Rock), 3,000 ladies of the court threw themselves from the top of the cliff into the river. The fortress was assumed to be built to protect the palace after the capital of the Baekje Dynasty was moved from Gongju to Buyeo. The view of the scenery from Sajaru (Pavilion) on top of Busosan (Mt.) is beautiful beyond all description.

☎ 31, Buso-ro, Buyeo-eup, Buyeo-gun, Chungcheongnam-do

☎ 041-830-2330, 041-830-2527

🕒 08:00 - 18:00 (Mar - Oct)

08:00 - 17:00 (Nov - Feb)





Baekmagang

7 8 Buyeodaegyo – Ganggyeongpogu
 Distance : 21km / Estimated time : 80 minutes
 After leaving Buyeo, you will be headed toward Nonsan along the riverside road lined with willow trees. In the past, cyclists had to circle around villages and national roads in the face of streams converging into Geumgang and cliffs. However, recently, the wooden-deck bicycle path was completed, providing a shortcut. The bicycle path that entered Banjowonnaru (Ferry) immediately leads to Nonsan.





Baekmagang

Geumgang (River), which meanders around Buyeo, Chungcheongnam-do, is also called Baekmagang (River), and is about 16km long, running from Cheonjeongdae in Hoam-ri, Gyuam-myeon, Buyeo-gun to Nakhwaam, Gudraenaru (Ferry), Gyuamnaru (Ferry) and Banjowon-ri, Sedo-myeon. If you stop at the riverside road lined with polar trees near Wangheungsaji (Temple) in the early morning, you will be able to appreciate the beautiful landscape provided by Baekmagang.







8-9 Ganggyeongpogu — Iksanseongdangpogu Certification Center

Distance : 11km / Estimated time : 45 minutes

Geumgang, which grows wider after Buyeo, looms large like the sea when it reaches Ganggyeongpogu (Inlet). The bicycle path that enters Iksan-si, Jeollanam-do, via Ganggyeongpogu, runs past Nabawu Holy Ground and Seongdangpogu (Inlet) Village. Seongdangpogu Village is home to rare wild flowers and *Crypsinus hastatus*.



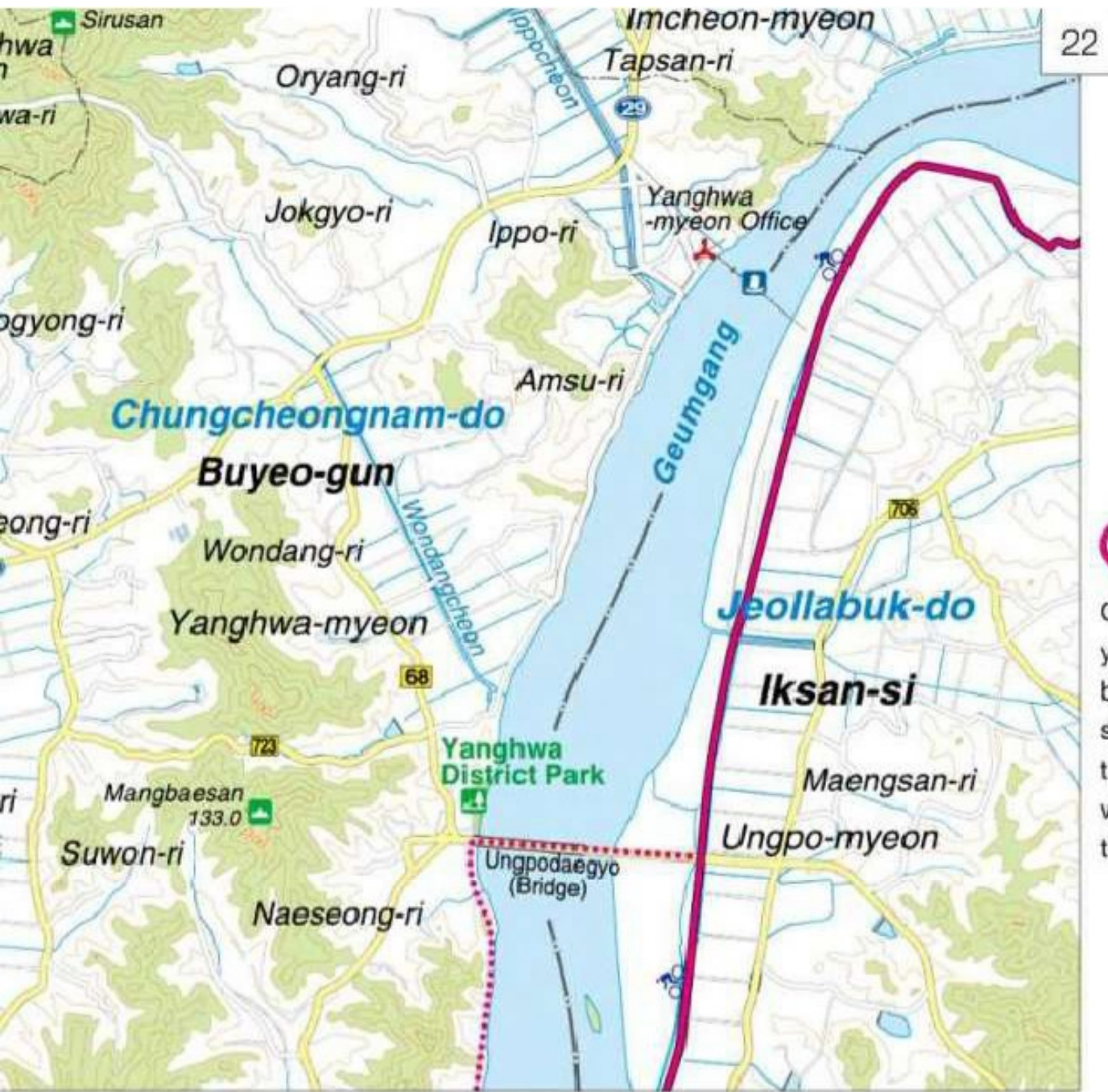
Ganggyeongpogu Jeotgal Market

The market was one of the three major markets of Korea, along with Pyeongyang Market and Daegu Market, so it has historically meaningful buildings and spaces. Ganggyeong has been the nation's largest jeotgal (salted seafood) producer since the Joseon Dynasty. It is known that over 60% of jeotgal consumed by Koreans is marketed through Ganggyeong. Ganggyeong Jeotgal Festival is held in late autumn and early winter, right before Gimjang season.

📍 Taepyeong-ri, Ganggyeong-eup, Nonsan-si, Chungcheongnam-do

☎ 041-746-5114





Sinseong-ri Reed Fields

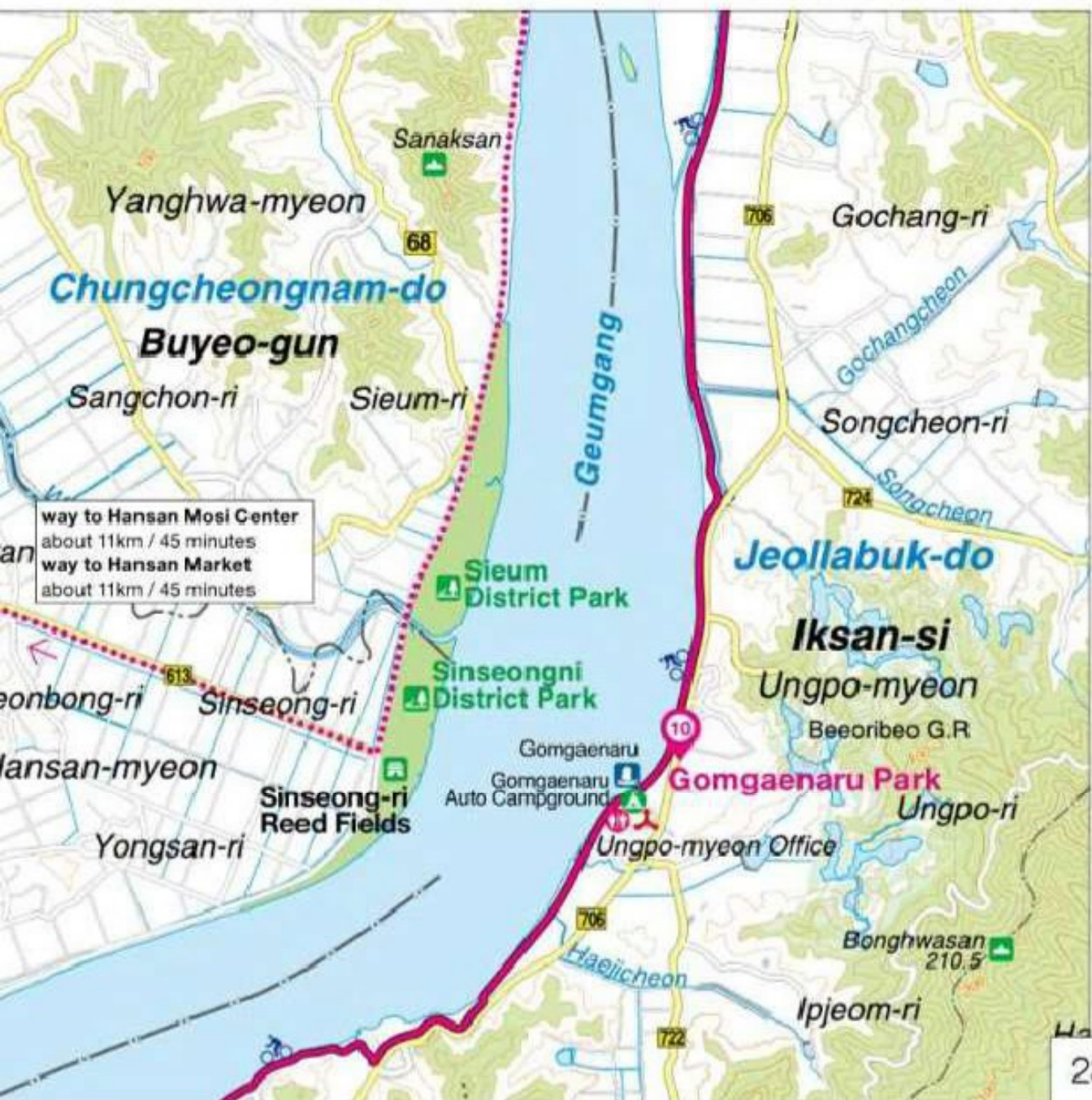


Iksanseongdangpogu Certification Center – Gomgaenaru Park

Distance : 11km / Estimated time : 50 minutes

Once you receive your certification at Iksanseongdangpogu Certification Center, you will have to pass through a village located below the levee. After that, you will be headed toward a hill that reaches a mere 48m above sea level but is significantly steep. So you may need to gather your strength before climbing the hill. Riding past the levee road, you will see a prison set for film and TV shoots and Gomgaenaru (Ferry), which provides a ferry service. If you have a tent, it will be better to stay overnight at the auto camping site around Gomgaenaru.





Hansan Sogokju

A traditional liquor brewed in Hansan in the Seocheon area, Hansan Sogokju has been designated as Chungcheongnam-do province's Intangible Cultural Asset no. 3. It is said that 1500 years ago it was enjoyed by the royal family of the Baekje Dynasty. Hansan Sogokju is sweet and fragrant and has a soft yellow color. It is particularly enjoyed for its subtle and unique fragrance that comes from wild chrysanthemums. Its alcohol content is 18%, so people can enjoy it without fear of intoxication. Known to purify blood and help vasodilatation, Hansan Sogokju is also used as a medicine. There is a famous manufacturing plant for this beverage around Hansan Mosi Center.

☎ (Hansan Mosi Center) 1089 Chungjeol-ro, Hansan-myeon, Seocheon-gun, Chungcheongnam-do

☎ 041-1330 @ www.sogokju.co.kr







Seocheon Fish Market

Seocheon Fish Market is a modern fish market equipped with stores, an outdoor market building, a cafeteria and various convenience facilities. Fresh seafood from the coastal waters of Seocheon, agricultural goods, general goods and apparel are sold at the market. Many tourists visit the market from Boryeong, Gunsan and Iksan, as they can buy fresh seafood at affordable prices.

☎ (686-1 Gunsan-ri) 42 Chungjeol-ro, Seocheon-eup, Seocheon-gun, Chungcheongnam-do ☎ 041-952-9525

10-11 Gomgaenaru Park — Geumgang Hagutduk Certification Center

Distance : 13km / Estimated time : 50 minutes

The bicycle path runs past deck roads at several points and then reaches the levee road overlooking Napoteul in southern Geumgang. Riding past Geumgangdaegyo (Bridge), which crosses Geumgang through a connection with Seohaean Expressway, you will find Geumgang Migratory Bird Observatory. The district that runs from the migratory bird observatory to Geumgang Hagutduk (Estuary Levee), the destination of the bicycle path trip, is home to winter migratory birds, and hundreds of thousands of migratory birds can be seen here in early November of each year. When the sun sets, tens of thousands of spectacled teals dance around before leaving for Seocheon and Gunsan to search for something to eat, which is quite an impressive sight. When you receive a stamp at the bicycle path certification center, your trip is over.



646, Cheongnamdae-gil,
 Munui-myeon, Cheongwon-gun,
 Chungcheongbuk-do
 043-220-5683~4
 chnam.cb21.net

Cheongnamdae

The Cheongnamdae is a presidential vacation villa located near Daecheongdam. Cheongnamdae, which had been closed to the public for twenty years, was finally opened to the public on April 18, 2003 by former president Roh Moo-hyun. Visitors can view a music fountain inside the ecological wetland garden (990m²), hike a 3.3km mountain trail and visit the Hoban Promenade (8km), or simply take a pleasant walk along a beautiful trail, and enjoy the scenic landscape of Daecheongho (Lake).

7 page

SCENERY



Daecheongho

This artificial lake was created after Daecheongdam was completed in 1980. It is a famous driving course where the hill and trees spread out at an elevation of 200~300m over the lake. Many migratory and resident birds fly to the lake. Aigrets are easily found at the upper region in the summer. Its surrounding scenery can be seen below from the observatory. 📍 Miho-dong, Daedeok-gu, Daejeon-si ☎ 042-861-1330, 042-1330

7 page

PARK



Expo Science Park

There are many themed exhibition halls such as an IMAX cinema, the largest in the world, a multi-dimensional cinema, a simulation hall, an electric energy hall, and a natural life exhibition hall. Tourists can view the entire city of Daejeon at a glance from Hanbit Tower, one of the symbols of Expo Science Park. 📍 480, Daeduk-daero, Yuseong-gu, Daejeon-si ☎ 042-869-5114 @ www.expopark.co.kr 🕒 10:00~18:00

7 page

ATTRACTION



Yuseong Spa

This tourist town of hot springs is located about 11km to the west of the Daejeon downtown area. The hot spring water contains even amounts of many mineral metals, such as cation, zinc, and iron, as an alkaline simple spring. There is an outdoor footbath that anyone can use without charge. The white flower petals of finge trees present a grand and natural spectacle in May. 📍 480, Bongmyeong-dong, Yuseong-gu, Daejeon-si ☎ 042-600-6140, 042-828-3636

7 page

ACCOMMODATION



Kyungha Spa Hotel (Bikotel)

Kyungha Spa Hotel is a bikotel for bikers. Guests can enjoy taking a bath in a hot spring bubbling up from 400m deep. The hotel has bicycle holders for cyclists.

📍 540-16 Bongmyeong-dong, Yuseong-gu, Daejeon-si

☎ 042-822-5656

9 page

EXPERIENCE



Gyeryongsan (Mt.) Ceramics Village

This village was built in 1993, and many ceramics studios have since moved in. The village is even more popular among Japanese visitors, who are highly interested in Korea's grayish blue powdered celadon. It is great to look around the studios located along the mountain path of Gyeryongsan (Mt.). 📍 Sangsin-ri, Banpo-myeon, Gongju-si, Chungcheongnam-do

☎ Village Head's House 041-857-4072

10 page

Gongsanseong

This fortress was built to defend Gongju, which had been the capital of the Baekje Dynasty for 64 years. It is located at a ridge that is 110m above sea level and is protected by an ancient fortress wall that is 2.6km in total length. It had originally been an earthen castle in the Baekje Dynasty and was rebuilt as a stone castle in the Joseon Dynasty. Visitors can also enjoy the magnificent scenery, which includes a dense forest and the slowly flowing Geumgang.

[10 page](#)[12 page](#)

2, Sanseong-dong, Gongju-si,
Chungcheongnam-do

041-856-7700, 02-1330

Every day of the year 09:00-18:00

PARK



Gyeryongsan (Mt.) National Park

There are many historic temples, Donghaksa (Temple) to the east, Gapsa (Temple) to the northwest, Sinwonsa (Temple) to the southwest, and Yonghwasa (Temple) in the southeast. There are many national treasures, artifacts, and historic sites that can be found while exploring the park.

☎ 327-6, Donghaksa 1-ro, Banpo-myeon, Gongju-si, Chungcheongnam-do

☎ 042-825-3002, 02-1330

10 page

ACCOMMODATION



E-An Land

E-An Land is a campground that was previously operated as a botanical garden and renovated as a campground at the request of campers. The Indian Village is operated with tents installed to protect the botanical garden. Campers need to sleep in one of the installed tents, but should bring their own camping supplies. It is prohibited to set up your own tent. ☎ 648-3, Maam-ri, Banpo-myeon, Gongju-si, Chungcheongnam-do ☎ 041-855-2058

10 page

HISTORIC SITE



Nakhwaam

Nakhwaam holds the legend of the court ladies. When enemies invaded Baekje through amphibious operations when King Uija (641-660) ruled the country, the court ladies came to Nakhwaam, pulled their skirts over their heads and jumped to the deep water rather than live as slaves to the invading forces. ☎ San 4, Ssangbuk-ri, Buyeo-eup, Buyeo-gun, Chungcheongnam-do ☎ Culture & Tourism Division, Buyeo-gun, 041-830-2231

16 page

17 page

FESTIVAL



Baekje Cultural Festival

Baekje Cultural Festival is an international celebration of the cultural heritage of the Baekje Dynasty, which once occupied a vast region, including what is now Chungcheongnam-do. Visitors will also have a chance to participate in various hands-on programs to experience the ancient culture that has greatly influenced this region of the world. ☎ (Gongsanseong) 2, Sanseong-dong, Gongju-si, Chungcheongnam-do ☎ 041-856-7700, 02-1330

10 page

12 page


ACCOMMODATION



Gongju Hanok Village (Biketel)

Gongju Hanok Village uses a traditional heating system in which firewood is burned in a furnace inside traditional Korean-style houses built of pine trees and cryptomeria. There are many different facilities including 6 group buildings, 10 individual buildings, an auto camping ground. The traditional wedding ceremony is also held here on weekends. ☎ 337, Ungjin-dong, Gongju-si, Chungcheongnam-do ☎ 041-840-8900 @gongju.go.kr/hanok.do

12 page



SCENERY

Gunnamji

Located to the north of Buyeo-eup, this is a pond of a royal villa during the time of King Mu in the Baekje Dynasty. This beautiful pond, which is surrounded by willow leaves, attracts visitors to witness the white lotus flowers while talking a walk on the bridge over the pond. A lotus festival is held every summer around the Gunnamji. [17 page](#)

117 Dongnam-ri, Buyeo-eup, Buyeo-gun, Chungcheongnam-do
041-830-2512



PARK



Gudraenaru and Gudrae Sculpture Park

Gudrae Sculpture Park is at the side of Baekmagang, which flows at the west side of Busosan. Visitors can enjoy sculptures at the park. Gudrae is a name of a port which was used by foreign ambassadors who visited Busosanseong (Fortress) in the period of three nations. The park is located near Nakhwaam, and cruise ships are operated at Gudraenaru.

📍 Gugyo-ri, Buyeo-eup, Buyeo-gun, Chungcheongnam-do

☎ 041-830-2511 17 page

MUSEUM



Gongju National Museum

About 10,000 relics are stored in this museum, including 19 national treasures and 3 treasures. Tourists can appreciate artifacts from the Baekje Dynasty such as gold ornaments, ear-rings, and chignon ornaments, as well as Zhenmushou and gravestones, which were found when the Royal Tomb of King Muryeong was excavated.

📍 360, Ungjin-dong, Gongju-si, Chungcheongnam-do

☎ 041-850-6300 @ gongju.

museum.go.kr 12 page

ACCOMMODATION



Cheongyang Donggang-ri Auto Campground

Cheongyang Donggang-ri Auto Campground, which is located at the side of Geumgang, is a campground equipped with facilities for outdoor cooking. The campground includes a drinking fountain, a shower room and sports facilities, including the soccer field. 📍 207-1 Cheonnae-ri, Cheongnam-myeon, Cheongyang-gun, Chungcheongnam-do

☎ 041-940-2706 15 page

ATTRACTION



Changing of the Guards

The ceremony of the Changing of the Guards has been revived using costumes and props made after thorough historical research. The Changing of the Guard ceremony is held at Geumseoru (Pavillion), Gongsangseong (Fortress), every Saturday and Sunday from April to October, except in July and August. Visitors can also try on costumes and wear make-up as the king, the queen or the general. 📍 Geumseoru, Gongsanseong ☎ 041-840-2864~5

10 page 12 page


HISTORIC SITE



Mireuksa

This is the largest temple of the Baekje Dynasty, and is a testament to the level of architecture and crafts in the Baekje Dynasty. Mireuksaji Seoktap (Stone Pagoda), National Treasure No. 11, and Flagpole Supports, Treasure No. 236, are unusual spectacles that tourists can enjoy. Two supports at the south of the Seoktap face each other at an interval of about 90m. 📍 362, Mireuksaji-ro, Geumma-myeon, Iksan-si, Jeollabuk-do ☎ 063-290-6799

20 page



SCENERY



Geumgangbyeon, Sinseong-ri, Hansan-myeon,
Seochcheon-gun, Chungcheongnam-do
041-950-4018

Sinseong-ri Reed Fields

The extensive reed fields alongside the Geumgang in Sinseong-ri, Hansan-myeon is selected as one of the four best locations for viewing the flowing rivers of reeds. The area features a path leading through the middle of the windswept reed fields, so visitors can fully immerse themselves in this experience. It is a great location for resting and reconnecting with the surrounding nature. [23 page](#)

MUSEUM



Buyeo National Museum

Buyeo National Museum houses 15,000 relics related to antiquities and arts in Chungcheongnam-do, and 1,000 relics are permanent exhibits there. Through these various relics, tourists can experience the glorious civilization of the Baekje Dynasty. Cultural experience classes are also been offered.

☎ 5, Geumseong-ro, Buyeo-eup, Buyeo-gun, Chungcheongnam-do ☎ 041-833-8562

@ buyeo.museum.go.kr 17 page

HISTORIC SITE



Jeonglimsaji

Located in Buyeo town, Jeonglimsaji is a temple dating back to the Baekje Dynasty. Its tilted shape resembles the roof of hanok (Korean traditional house), which indicates that the stone pagoda was originally designed from a wooden pagoda. National Treasure No. 108 Jeonglimsajiseokbuljwasang can also be found there.

☎ 254 Dongnam-ri, Buyeo-eup, Buyeo-gun, Chungcheongnam-do ☎ 041-830-2721

17 page

ACCOMMODATION



Samjeong Buyeo Youth Hostel (Biketel)

Samjeong Buyeo Youth Hostel (Biketel), which is located at Buyeosanseong (Fortress), is a popular tourist destination thanks to its proximity to the tourist destinations of Buyeo. It also has bicycle holders for cyclists.

☎ 105-1 Gugyo-ri, Buyeo-eup, Buyeo-gun, Chungcheongnam-do ☎ 041-835-3101 17 page

FOOD



Jeotgal (Salted Seafood)

Ganggyeong is well known for its salted seafood market, which is the largest in Korea. This traditional market, which dates back 200 years, stocks both fresh seafood and salted seafood, which has been fermented at low temperatures. Today, the market accounts for half of the nation's total sales of salted seafood.

☎ (Ganggyeongpogu Jeotgal Market) Taepyeong-ri, Ganggyeong-eup, Nonsan-si, Chungcheongnam-do ☎ 041-730-3349 20 page

EXPERIENCE



Hansan Market

Hansan Market is a market that handles a variety of goods, and includes Ramie Morning Market, where ramie is sold. Hansan Market was a temporary small-scale market, where women brought and sold goods. The market opens every 5 days, on the 5th, 10th, 15th, 20th, 25th and 30th of every month.

☎ Jihyeon-ri, Hansan-myeon, Seocheon-gun, Chungcheongnam-do ☎ 041-952-9525

23 page

Seonyudo

Which literally means the island of legendary hermits, resort boasts a white sandy beach and one of about 60 mostly uninhabited islands in the west sea. Tourists can watch the beautiful glow of the setting sun at Mangsang Myeongsasimni Beach. They can also look around the beach and enjoy fishing and experience the mud flats. Gubulgil (kind of zigzag road) was formed so that they can explore the mountaintop and the fishing village. 24 page



MUSEUM



Hansan Mosi Center

Mosi (ramie fabric) is the best summer fabric of all. Hansan-myeon, Seocheon-gun is famous for its ramie fabric. The Hansan Mosi Center provides visitors with everything that has to do with ramie fabric. Instructional courses for weaving are also available for visitors.

☎ 1089 Chungjeol-ro, Hansan-myeon, Seocheon-gun, Chungcheongnam-do
☎ 041-951-4100
@ www.hansanmosi.kr

23 page

SCENERY



Napo Sipjattuel Migratory Birds Observatory

At this migratory birds observation point, located in Okgun-ri, Napo-myeon, Gunsan-si, Jeollabuk-do, you can see around 100,000 birds – between 30 to 40 varieties including wild goose, swan, gachang duck – during the months of winter. Tteulareum village is a great place to capture this moment of beauty.

☎ 120, Cheolsae-ro, Seongsan-myeon, Gunsan-si, Jeollabuk-do ☎ 02-1330

24 page

FOOD



Soy Sauce Marinated Crab

Blue crabs are left to age in soy sauce, and then boiled with soy source, water, spices, and medicinal herbs for 3 days. People mix eggs in a crab shell and a half cup of freshly cooked rice, and wrap it all with roasted seaweed to eat. Gungjeongkkotgeojang (☎ 063-466-6677) and Geumgang River Restaurant (☎ 063-443-5760) are the most famous restaurants here.

24 page

PARK



Eunpa Lake Park

This vast park features a lake that is used as a boat race course. There are many facilities for boats. In this area, visitors can enjoy some famous sights including the petal-shaped music fountain and Mulbitdari (Bridge), which is from an old legend that is still told today. Many raw fish restaurants can also be found around the park.

☎ 1223-5, Naun-dong, Gunsan-si, Jeollabuk-do
☎ 063-450-6110

24 page

EXPERIENCE



Baekje Cultural Land

Baekje Cultural Land is Korea's largest history theme park that was built to promote the history and culture of the glamorous Baekje Dynasty to the world. Baekje Cultural Land has also been serving as a venue for the annual Baekje Cultural Festival, attracting a growing number of visitors every year.

☎ 368-6, Baekjemun-ro, Gyuam-myeon, Buyeo-gun, Chungcheongnam-do
☎ 02-1330 16 page

Sleeping

name	phone	address	page
Coupling Motel	044-866-2055	119-53, Yongpo-ri, Geumnam-myeon, Sejong-si	9 page
Worldpark inn	041-857-6112	598-3, Singwan-dong, Gongju-si, Chungcheongnam-do	10 page
Winitel Motel	041-852-5999	597-20, Singgwan-dong, Gongju-si, Chungcheongnam-do	10 page
Oriental Motel	041-856-2988	592-15, Singwan-dong, Gongju-si, Chungcheongnam-do	10 page
Gangseojang	041-853-8323	22-10, Geumseong-dong, Gongju-si, Chungcheongnam-do	12 page
Geumgangoncheon	041-856-8266	299-2, Ungjin-dong, Gongju-si, Chungcheongnam-do	12 page
Mokryeionjang	041-856-7631	202-4, Geumseong-dong, Gongju-si, Chungcheongnam-do	12 page
Hayanseong Motel	041-854-6800	126, Geomsang-dong, Gongju-si, Chungcheongnam-do	12 page
Baekjetour Hotel	041-835-0780	433, Ssangbuk-ri, Buyeo-eup, Buyeo-gun, Chungcheongnam-do	16 page
Sabijang	041-832-0978	677-11, Dongnam-ri, Buyeo-eup, Buyeo-gun, Chungcheongnam-do	17 page
Liberajang	041-832-1232	670-2, Dongnam-ri, Buyeo-eup, Buyeo-gun, Chungcheongnam-do	17 page
Daewoojang	041-835-3017	150-4, Gwanbuk-ri, Buyeo-eup, Buyeo-gun, Chungcheongnam-do	17 page
Nakwon inn	041-835-6756	163-15, Gua-ri, , Buyeo-eup, Buyeo-gun, Chungcheongnam-do	17 page
Geumhwa inn	041-835-2932	301, Gua-ri, , Buyeo-eup, Buyeo-gun, Chungcheongnam-do	17 page
Greenjang	041-835-3466	290, Gua-ri, Buyeo-eup, Buyeo-gun, Chungcheongnam-do	17 page
Songhakjang	041-834-1966	308-1, Gua-ri, Buyeo-eup, Buyeo-gun, Chungcheongnam-do	17 page
Geumhojang	041-835-3553	128-1, Oe-ri, Gyuam-myeon, Buyeo-gun, Chungcheongnam-do	17 page
Mirabo	041-835-9988	294-1, Gygyo-ri, Buyeo-eup, Buyeo-gun, Chungcheongnam-do	17 page
Yonggung Motel	041-835-4010	261-9, Bansan-ri, Gyuam-myeon, Buyeo-gun, Chungcheongnam-do	17 page
Myeongjin Motel	041-835-0371	551-10, Ssangbuk-ri, Buyeo-eup, Buyeo-gun, Chungcheongnam-do	17 page
Yumyeongpark	041-745-7320	32-1, Seochang-ri, Ganggyeong-eup, Nonsan-si, Chungcheongnam-do	20 page
Sujeong inn	041-745-1512	32-14, Daeheung-ri, Ganggyeong-eup, Nonsan-si, Chungcheongnam-do	20 page
Geumgangpark	041-745-2700	16-4, Daeheung-ri, Ganggyeong-eup, Nonsan-si, Chungcheongnam-do	20 page
Chungnamjang	041-745-6605	28-5, Hwangsan-ri, Ganggyeong-eup, Nonsan-si, Chungcheongnam-do	20 page

Eating

name	phone	address	page
Cheongwunbonga	041-881-9984	655-7, Singwan-dong, Gongju-si, Chungcheongnam-do	10 page
Hanwootown	041-853-2289	656-1, Singwan-dong, Gongju-si, Chungcheongnam-do	10 page
Chodang	044-856-4331	473, Geumam-ri, Janggun-myeon, Sejong-si	10 page
Daegamun	041-855-6373	127-18, Sohak-dong, Gongju-si, Chungcheongnam-do	10 page
Dotorimukchon	041-856-6963	643-7, Singwan-dong, Gongju-si, Chungcheongnam-do	10 page
Heega	041-855-3456	176-6, Geumseong-dong, Gongju-si, Chungcheongnam-do	12 page
Saeihak garden	041-855-7080	173-5, Geumseong-dong, Gongju-si, Chungcheongnam-do	12 page
Tosoksikdang	041-855-4706	18-4, Geumseong-dong, Gongju-si, Chungcheongnam-do	12 page
lhaksikdang	041-855-3203	147-57, Jung-dong, Gongju-si, Chungcheongnam-do	12 page
Baekjesamgyetang	041-852-2343	147-44, Jung-dong, Gongju-si, Chungcheongnam-do	12 page
Gomanaridolssambob	041-857-9999	184-4, Geumseong-dong, Gongju-si, Chungcheongnam-do	12 page
Seonbichon	041-856-5259	177-1, Geumseong-dong, Gongju-si, Chungcheongnam-do	12 page
Bangullejip	041-833-7772	544-14, Ssangbuk-ri, Buyeo-eup, Buyeo-gun, Chungcheongnam-do	17 page
Baekjegoeullurungjibaeksuk	041-835-8353	420-1, Dongnam-ri, Buyeo-eup, Buyeo-gun, Chungcheongnam-do	17 page
Indongchohoegwan	041-836-0096	191-2, Dongnam-ri, Buyeo-eup, Buyeo-gun, Chungcheongnam-do	17 page
Baekjehyang	041-837-0110	653-1, Dongnam-ri, Buyeo-eup, Buyeo-gun, Chungcheongnam-do	17 page
Gulsarang	041-837-9400	268-1, Gua-ri, , Buyeo-eup, Buyeo-gun, Chungcheongnam-do	17 page
Mannattukbaegi	041-834-1231	653-3, Ssangbuk-ri, Buyeo-eup, Buyeo-gun, Chungcheongnam-do	17 page
Haneulchae	041-834-2227	589-1, Ssangbuk-ri, Buyeo-eup, Buyeo-gun, Chungcheongnam-do	17 page
Gudeuredolssambap	041-836-9259	96-2, Gua-ri, , Buyeo-eup, Buyeo-gun, Chungcheongnam-do	17 page
Geumgangsikdang	041-951-1532	201, Okpo-ri, Hwayang-myeon, Seocheon-gun, Chungcheongnam-do	24 page
Sogeumhangari	041-951-1020	251-12, Mannwol-ri, Seocheon-gun, Chungcheongnam-do	24 page
somunnanhaemulkalguksu	041-956-3360	73-7, Dosam-ri, Maseo-myeon, Seocheon-gun, Chungcheongnam-do	24 page
Hagudtuk	041-956-3366	73-13, Dosam-ri, Maseo-myeon, Seocheon-gun, Chungcheongnam-do	24 page



Metasequoia Road

1-2 Damyangdam Certification Center – Mahang Senior Care Center

Distance : 16.4km

Estimated time : 70 minutes

Yeongsangang bicycle path starts from Daeseonggyo (Bridge) below Damyangho (Lake). While riding the bike along the river levee, you will find a road densely lined with metasequoia trees and 2km-long Gwanbangjerim Levee Road. Gwanbangjerim is a tree belt lining the Damyang levee built during the Joseon Dynasty, which is comprised of hackberries, zelkova and cherry trees. On the opposite side of Gwanbangjerim lies Juknokwon, which has been designed to allow one to appreciate bamboo trees. You can find bicycle rental shops around Juknokwon.

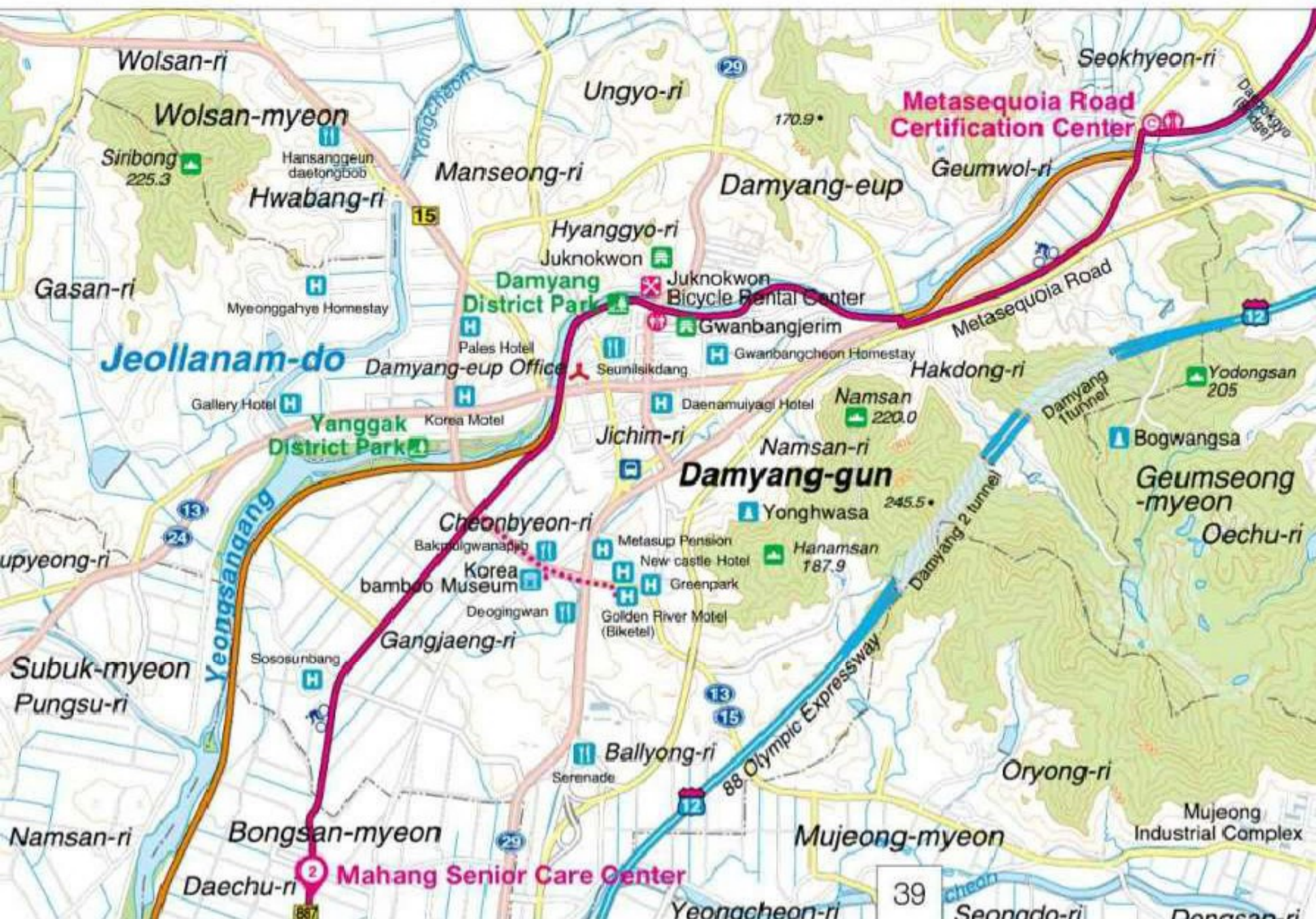


38



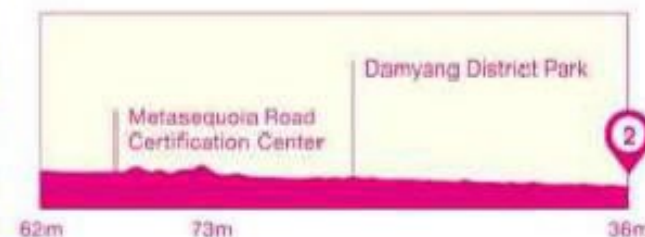
Yeongsangang Bicycle Path Map

Damyangdam Certification Center – Yeongsangang Hagutduk Certification Center
Distance : about 129km
Estimated time : about 525 minutes



Metasequoia Road

The path from Wonyul-ri, Geumseong-myeon, Damyang-gun to Damyang-gun Office that spans 8.5km is lined with about 1,500 metasequoia trees. This beautiful tree-lined path is often featured in films, dramas and commercial shoots, and is considered a must-visit tourist attraction for taking photographs. The road has a different atmosphere whenever the season changes, giving tourists unique opportunities to enjoy the beautiful landscape throughout the year.



2-3 Mahang Senior Care Center – Sandonggyo

Distance : 17.4km

Estimated time : 70 minutes

As you enjoy the picturesque landscape of the southern province, you will find yourself pedaling towards Damyang Wetland, Korea's leading ecological tourist attraction. Damyang Wetland is home to endangered species such as the falcon, wildcats and the narrow-mouthed toad, and natural monuments such as six gallericulata. You can find bicycle rental shops around the bamboo forest of the wetland. Once you pass through the bamboo forest, you will find the City of Gwangju.



Way to Damyang Changpyeong
Samjinae Village
about 13km / 55 minutes



Soswaewon

A heritage garden built in the Joseon Dynasty. This is a garden that stays true to the natural environment, with a minimal amount of man-created beauty, and features a waterfall and a pond that were formed by leading the water flowing down from the hill at the back. Jewoldang, which was a private space, and Gwangpunggak, which was used as a guest house, are the main buildings. Visitors can enjoy the panoramic view of Soswaewon at Daebongdae.

📍 17, Soswaewon-gil, Nam-myeon, Damyang-gun, Jeollanam-do

☎ 061-381-0115, 02-1330





the City of Gwangju

3 4 Sandonggyo—Seochanggyo

Distance : 12km / Estimated time : 50 minutes

The part of Yeongsang (River) that spans from Sandonggyo (Bridge) to Seochanggyo (Bridge) is called "Geungnagang (or Paradise River)," which is named after a Yeogak (a kind of official hotel for foreign envoys and officials) of the Joseon Dynasty called "Geungnakwon." While riding past Geungnagang in downtown Gwangju, you will notice a pavilion called "Pungyeongjeong (Pavilion)" on the opposite side of Gwangsindaegyo (Bridge). Against the backdrop of Geungnagang, the landscape is very impressive.





(above) the Street of Gwangju
(below) Gwangju City Gallery

Street of Art

Just like Seoul has Insa-dong, Gwangju also features a Street of Art. The Street of Art is a street with a length of approximately 300m running from the Dongbu Police Station to Jungang-ro, and features a number of art galleries, art supply stores, frame maker shops, antique shops, small-sized theaters and Korean traditional teahouses. It is designated as a car-free street every Saturday so that a variety of cultural events can be held in the street.

📍 Street between Dongbu Police Station and Jungang-ro, Gung-dong, Dong-gu, Gwangju-si ☎ 062-1330



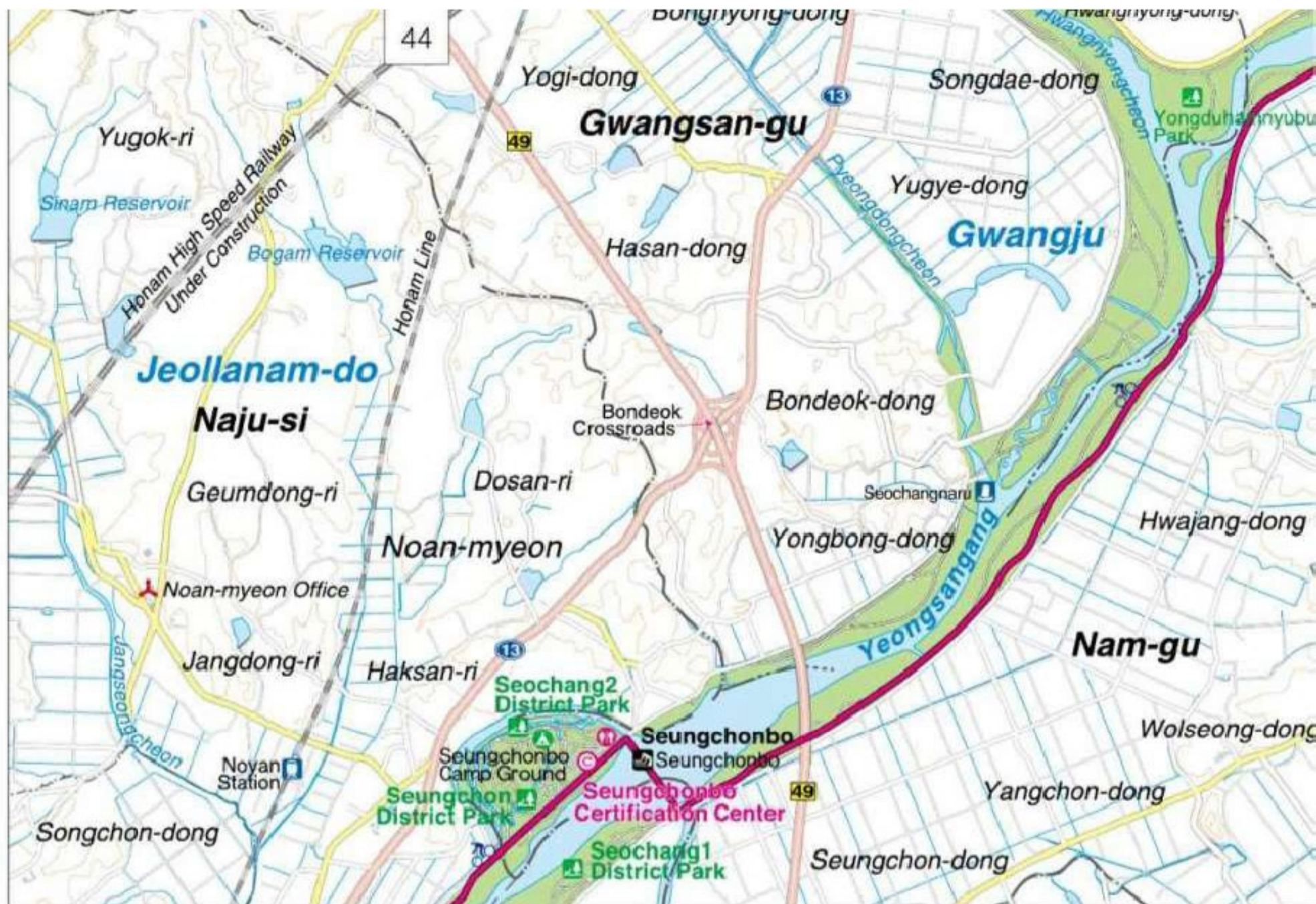
4-5 Seochanggyo— Yeongsanggyo

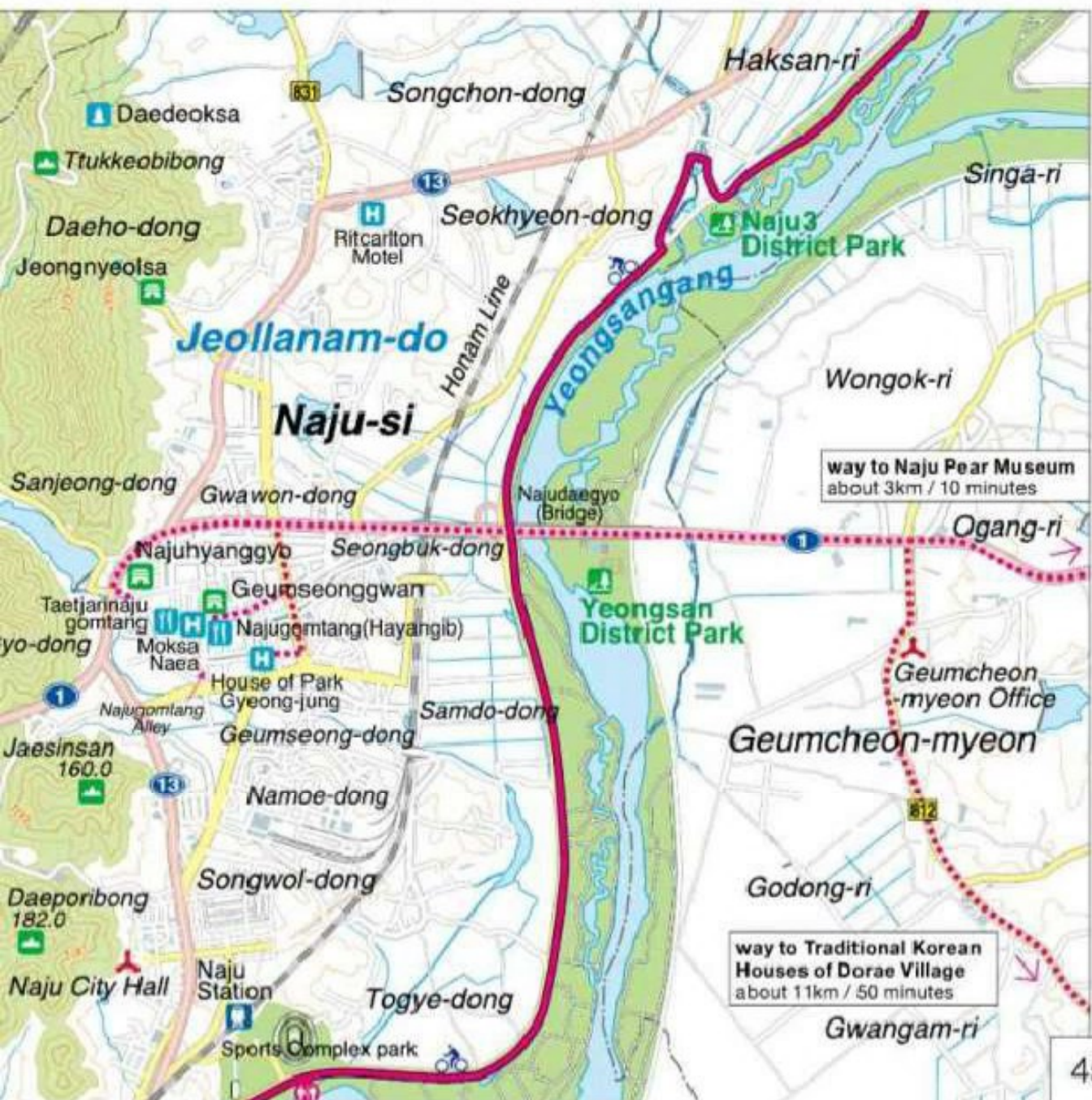
Distance : 18km

Estimated time : 70 minutes

Yeongsanggang (River) converges
with Hwangnyonggang (River) via
Seochangnaru (Ferry) and grows wider.

The bicycle path is directed towards
Seungchonbo (Weir), the destination
in Gwangju. Seungcheonbo has the
shape of a rice grain and includes a
bicycle path certification center. An
automobile camping site is situated
nearby. The bicycle path stretching from
Seungchonbo runs along a vast field and
enters the City of Naju. If you tour the site
in spring, you will be able to enjoy the
beautiful landscape against the backdrop
of rape blossoms and pear blossoms.





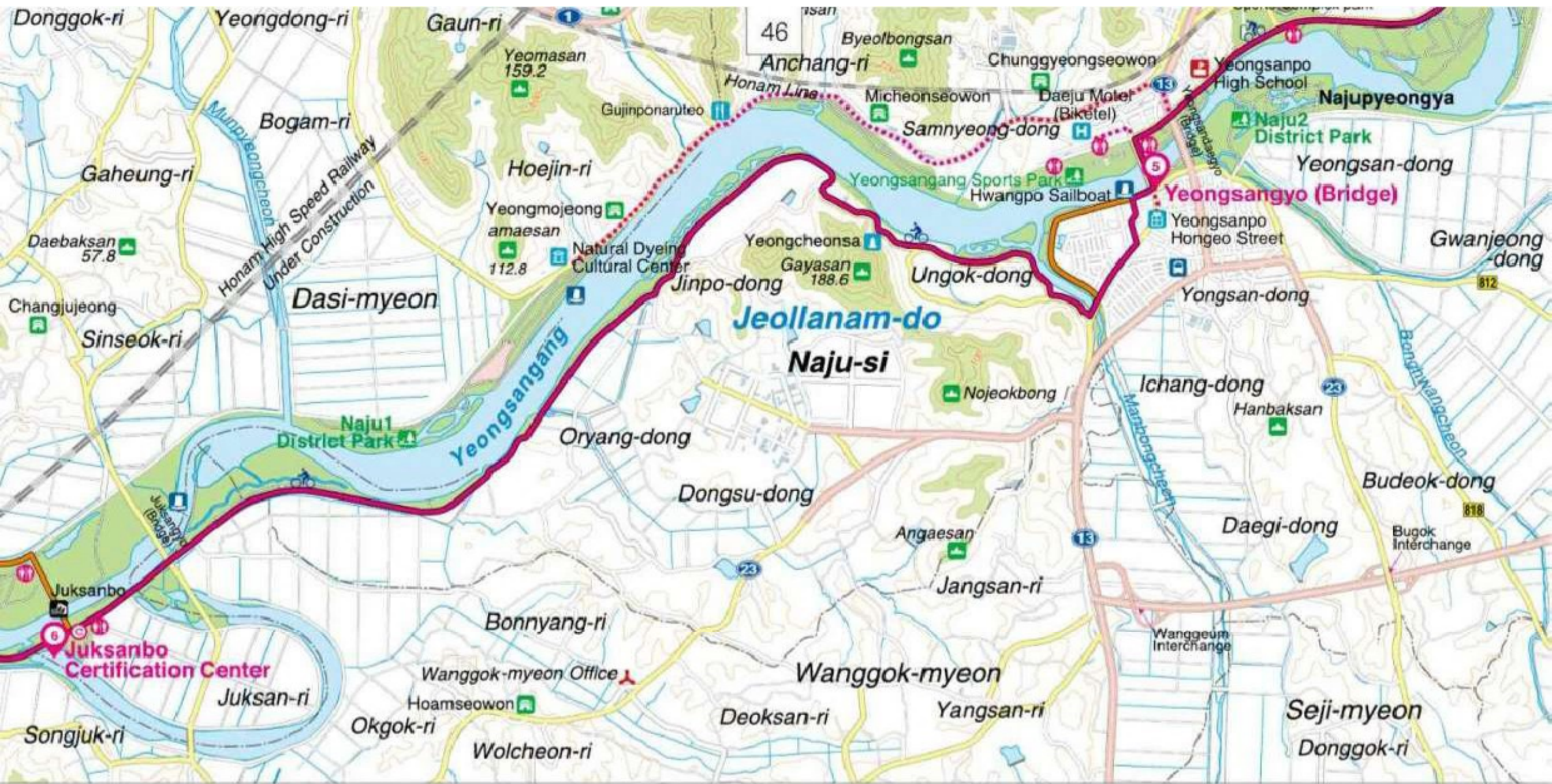
Moksa Naea

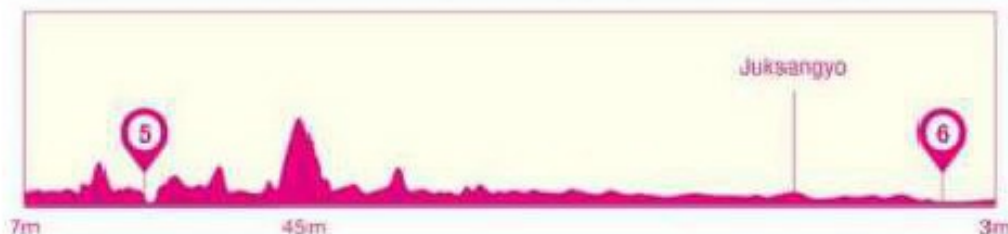
This is a traditional Korean house that was used as an official residence for the highest official of Naju-mok, during the Joseon Dynasty. Unusually, it features a "C"-shaped structure rather than the widely used linear structure. In 2009, this building was renovated to be transformed into accommodations that enable guests to experience Korean traditional culture, and is currently very popular among visitors. The more than 500-year-old hackberry tree squeezing in between stone walls provides a picturesque view.

☎ 13-10, Geumseonggwan-gil, Naju-si, Jeollanam-do ☎ 061-332-6565

@ www.najumoksanaea.com







5-6 Yeongsangyo – Juksanbo Certification Center

Distance : 11km / Estimated time : 50 minutes

The Yeongsangang bicycle path that enters the city of Naju leads to Yeongsanpo (Inlet). Yeongsanpo had originally served as a port until 1977, when Hagutduk (Estuary Levee), designed to prevent flooding, was built. The lighthouse in Yeongsanpo is evidence that the place once served as a port. The lighthouse is known as the first one in Korea to be established by a river rather than the sea. Since then, the port has turned into Hongeo (Skate) Street. If you have the chance, sample some sliced raw skate and imagine what Yeongsanpo originally looked like. While riding along the Yeongsangang bicycle path, you will find Yeongmojeong (Pavilion). The pavilion, built in 1520, looks even more beautiful surrounded by 400-year-old hackberry trees. The bicycle path then leads to Juksanbo (Weir), the second weir built along Yeongsangang. Take a break at Juksanbo Certification Center.



Yeongsanpo Hongeo Street

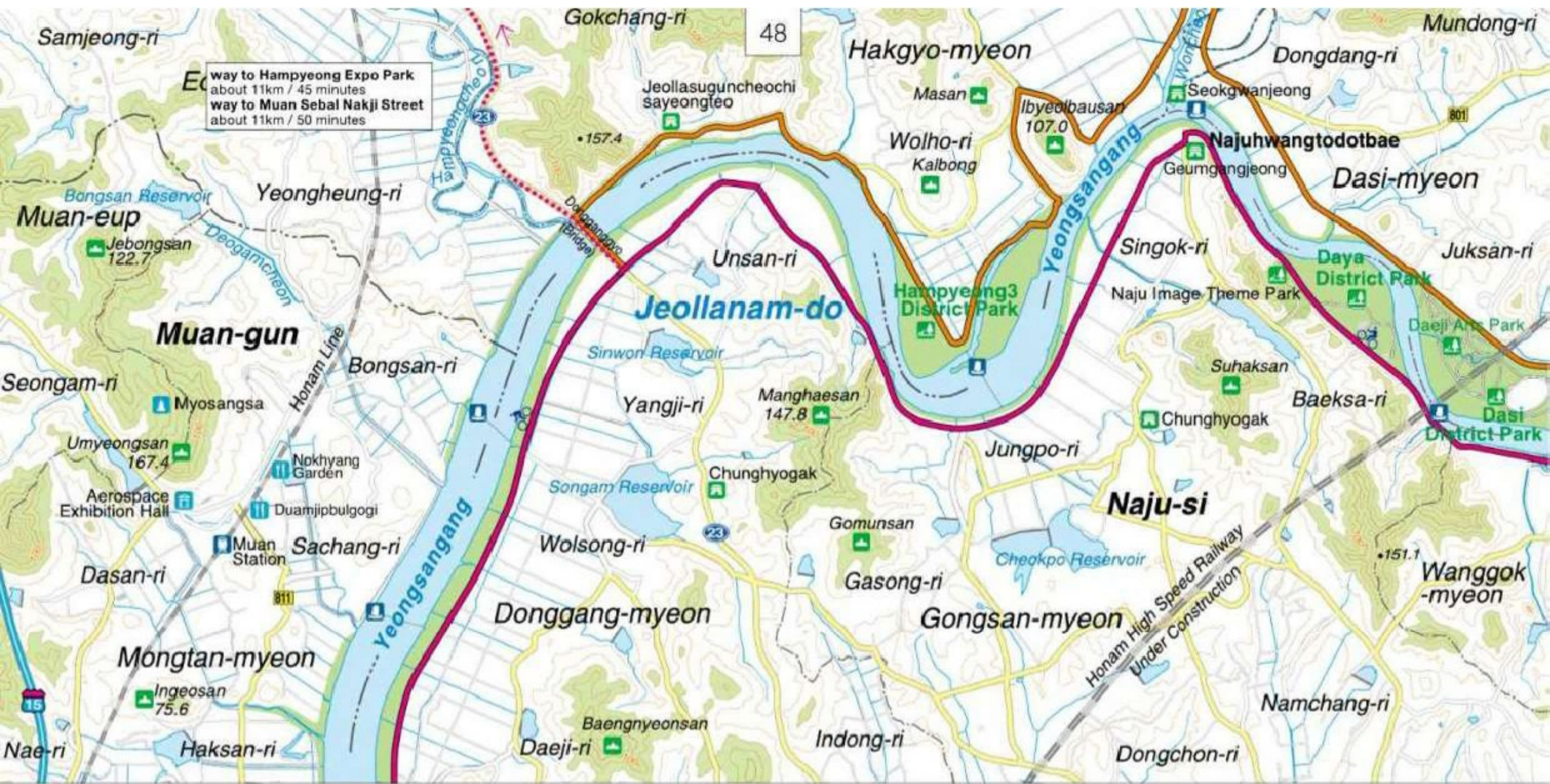
Formerly the location of Yeongsanpo (Port), this street is home to Hongeo (Skate) specialized restaurants and skate wholesaler stores, and has become widely known as Hongeo Street. Usually, skates need to be fermented to be eaten. According to an old story, skates caught in the sea used to go bad frequently because it took more than 5 days to deliver them to Yeongsanpo, but people started to eat skates by fermenting them after seeing that a fisherman that had eaten a rotten skate didn't become sick at all. The quality of fermented skate depends on the method used to ferment it. Skates are now one of Yeongsanpo's specialties, and the Yeongsanpo Hongeo Festival is held every late April, attracting numerous visitors that come to Yeongsanpo to taste fermented stakes.

📍 Hongeo Street, Yeongsanpo-ro, Naju-si, Jeollanam-do

☎ 02-1330



Juksanbo





6 7 Juksanbo Certification Center – Mongtandaegyo

Distance : 23km / Estimated time : 90 minutes

When you pedal toward the end of levee road, Naju Image Theme Park will come into sight. If you like watching films, the theme park deserve a visit. When you ride past Naju Image Theme Park, Seokgwangeong (Pavilion) and Geumgangeong (Pavilion) will come into sight. That is also called Dahae Port. At the port, you can board Hwangpo sailboat to enjoy Yeongsangang. If you ride past Dahae Port, you will be able to reach Neureoji, which is renowned for its fertile land, via Donggang-myeon, in the city of Naju. The term "Neureoji" refers to water current that slows. The S-shaped Yeongsangang, whose flowing speed slows in the face of protruded land, creates a splendid landscape. A bicycle path certification center is located nearby. In addition, observatory may be found in Neureoji Observatory Certification Center, overlooking the river landscape.



50



Hoesan Baengnyeongji

7 8 Mongtandaegyo – Sodaenginaru

Distance : 12km

Estimated time : 50 minutes

Mongtandaegyo connects Naju to Mu-an. The road that spans Mongtandaegyo to Sodaenginaru (Ferry) is 12km in length. With its remarkable landscape, it is justifiably considered one of the most significant Yeongsangang bicycle path. Particularly when autumn comes, the road overlooks an unforgettable landscape that features a combination of undulating yellow paddies and silver-colored reeds. Beside the levee road lies Hoesan Baengnyeongji, where you can take a break and enjoy the white lotus in full bloom.





Hoesan Baengnyeongji

This is the Asia's biggest white lotus habitat. It features a 280m long bridge across the pond, from which visitors can take a close look at white lotus flowers. Trails and shelters are prepared around the pond, and visitors can take boats out into the pond. A lotus festival is held here every July.

📍 83, Bongnyong-ri, Illo-eup, Muang-gun, Jeollanam-do

☎ 02-1330







8-9 Sodaenginaru—Yeongsangang Hagutduk Certification Center

Distance : 19km / Estimated time : 75 minutes

Once you enter Sodaenginaru (Ferry), you will keep pedaling faster. Sodaenginaru, where only a few small boats are kept afloat, once served as a port where small boats transported people and freight to Yeongam-gun on the opposite side. Once you ride past it, the road will diverge. So be careful. If you turn right and enter the vehicle road to ride past the village and take the riverside road, the vast Yeongsanho (Lake) will come into sight. You can see the sun set against the background of Yeongsanho in Mangwol-ri, Illo-eup, where Yeongsangang Hagutduk Certification Center is located. If you keep pedaling faster, you will find Yeongsangang Hagutduk (Estuary Levee) around Yeongsangang. That is the destination of Yeongsangang bicycle path. If you receive a stamp at the certification center located around Hagutduk, your bicycle trip will end. If you feel like going somewhere else from here, you might enjoy a tour of Mokpo, a seaport city.



Gatbawi

Located on the coast of Yonghae-dong in Mokpo, Gatbawi is a natural sandstone and tafoni formation near the mouth of the Yeongsangang, where freshwater runs into the sea. Gatbawi is named after its shape, which is said to look like a man wearing a traditional Korean hat called a “gat” (“bawi” meaning “rock”). The rock is actually made of two individual formations: one measuring 8m high and one 6m high. Valued not only for its aesthetics, Gatbawi is of high geological value as a “natural sculpture” that was formed as a result of years of weathering. The rock formation was officially recognized as Natural Monument No. 500 on April 27, 2009.

📍 Yonghae-dong, Mokpo-si, Jeollanam-do

☎ 02-1330, 061-270-3541



Gwanbangjerim

📍 Gaeksa-ri, Damnyang-eup,
Damnyang-gun, Jeollanam-do
📞 1330 Travel Hotline : 02-1330

SCENERY

Gwanbangjerim is a forest that was made along the banks of Damyangcheon (Stream).

Gwanbangjerim is a special man-made forest that was planted to prevent flooding along Damyangcheon. It is comprised of large trees such as muku trees, zelkova trees, nettle trees, and cherry trees that are about 200 to 300 years old. The forest's beauty is so well known that it was even selected as "Korea's most beautiful forest" by the Korean Forest Services. Visitors enjoy this gorgeous natural getaway all year round, with many stopping by the forest Sculpture Park for pictures. Nearby attractions include the Jungnongwon Bamboo Garden and the Metasequoia-lined road. [39 page](#)



SCENERY



Damyangho

Damyangho (Lake) is a huge artificial lake and features an embankment with a height of 46m and a length of 316m. It has a fine view thanks to its location next to Chuwolsan (Mt.) and Geumseongsan (Mt.), and a variety of fish species such as pond smelt, catfish, snakehead, carp and leather carp live in its clean water. The mountainous lakeside road that passes through the tunnel across the hillside is popular as a scenic drive. ☎ 061-380-3154 [38 page](#)

ATTRACTION



Juknokwon

This large bamboo forest is by the Hyanggyo along the Damyangcheon (Stream) and Gwanbangjerim (Forest). Inside the wind-swept premises visitors can drink delicious Jukro tea, which is said to have been made from dewdrops. At the observatory you can see Gwanbangjerim covered with 300-year-old trees and the Metasequoia Road.

☎ 282, Hyanggyo-ri, Damyang-eup, Damyang-gun, Jeollanam-do ☎ 061-380-2680 📧 09:00-19:00 [39 page](#)

PARK



Daenamugol Park

Daenamugol is surrounded by tall bamboo trees. You can try the tea from wild bamboo tea trees grown in the bamboo forest. The theme park has appeared as a backdrop for movies, TV drama series and a number of commercials.

☎ 148, Binaedong-gil, Geumseong-myeon, Damyang-gun, Jeollanam-do ☎ 061-1330 [38 page](#)

MUSEUM



Korea Bamboo Museum

It is a comprehensive complex that preserves, exhibits, produces, and allows people to experience bamboo products. The museum has a collection of around 2,555 bamboo products, all of which are on display, ranging from products dating back to the Joseon Dynasty to modern-day products as well as foreign products.

☎ 35, Jukhyangmunhwa-ro, Damyang-eup, Damyang-gun, Jeollanam-do ☎ 061-1330, 061-380-2912 [39 page](#)

ACCOMMODATION



Golden River Motel (Biketel)

This biketel is a 4-story motel that offers specialized rooms, such as a family room and an internet room. Guests can enjoy the latest movies in all rooms, and every room is spacious and comfortable. The motel is located near Juknokwon, Metasequoia Road and Damyangdam. It also features a cabinet-type bike storage facility. ☎ 26, Mujeong-ro, Damyang-eup, Damyang-gun, Jeollanam-do ☎ 061-383-8960 @ www.goldenriver.kr [39 page](#)



FESTIVAL



Hampyeong Butterfly Festival

This is a festival held every spring in Hampyeong, the village of butterflies, where visitors can enjoy the wonderful sight of tens of thousands of butterflies in the sky. The festival also features a butterfly ecology hall in which visitors can observe the lives of butterflies, see an exhibition of rare insects and butterfly specimens, and watch a beetle wrestling tournament, insect sprint race and other interesting events. [48 page](#)

📍 Hampyeong Expo Park, 27, Gonjae-ro, Hampyeong-eup,
Hampyeong-gun, Jeollanam-do
☎ 061-322-0011

ATTRACTION



Damyang Spa

Damyang Spa is well equipped for large groups of people. Here there are a variety of event spas, an open-air spa so people can enjoy the outdoors, a jjimjilbang and a massage center. The nutrients found in Damyang Spa's hot spring waters are said to cleanse the blood, effectively relieves stress, treat arthritis, and are great for your skin.

☎ 202, Geumseongsanseong-gil, Geumseong-myeon, Damyang-gun, Jeollanam-do

☎ 061-1330 38 page

EXPERIENCE



Damyang Changpyeong Samjinae Village

Changpyeong Samjicheon (Samjinae) Village, established around 1510s, has Wolbongsan (Mt.) to its east and Gukjubong (Peak) to the south. The name of the village Samjicheon (Stream) is derived from the shape of the stream that is flowing right in front of the village, which looks just like a phoenix gently embracing the village in its open wings. ☎ Samcheon-ri, Changpyeong-myeon, Damnyang-gun, Jeollanam-do ☎ 061-1330 40 page

HISTORICAL SITE



Myeonangjeong

Myeonangjeong (Pavilion) served as a meeting place for scholars and intellectuals. The roof of Myeonangjeong was originally made of reeds, straw, grass and other materials, which could not withstand the elements. After several repairs, the building was developed into the wooden structure that it is today. ☎ 402, Jewol-ri, Bongsan-myeon, Damnyang-gun, Jeollanam-do ☎ 02-1330

40 page

HISTORIC SITE



May 18th National Cemetery

The May 18th National Cemetery is the symbol of freedom and democracy and is the grave of victims during the contention for democracy in May 1980. To enter there, you will reach the Commemoration Passage. Keep walking and you will reach a round figure of an enclosing hand. This is the Memorial Tower. Under the tower there is a worship platform with burning incense to show respect. ☎ 200, Minju-ro, Buk-gu, Gwangju-si

☎ 02-1330 41 page

EXPERIENCE





Myeongokheonwonrim

Main features of Myeongokheonwonrim are the Myeongokheon (Pavilion), where the scholar held lectures, and the square-shaped pond in front of the pavilion that is surrounded with graceful flowering trees. Myeongokheonwonrim is as beautiful as Soswaewon (Garden) and in 2009 was designated as Scenic Beauty No.58.

☎ 103, Husan-gil, Goseo-myeon, Damyang-gun, Jeollanam-do ☎ 061-1330

41 page



Muan Doyoji

People in Muan have been making pottery and earthenware since the Three Kingdoms era. A number of inlaid celadon pieces used by the royal family and authorities in the ancient times have been excavated in Muan. Today there is a pottery studio in Mongtan-myeon, Muan-gun, where visitors can experience making their own mugs and cups. Visitors must make a reservation to use this service.

49 page

940-1, Mongtan-ro, Mongtan-myeon,
Muan-gun, Jeollanam-do
061-452-3513

HISTORICAL SITE



Sigyeongjeong

Sigyeongjeong (Pavilion) literally means a place where even the shadow of the moon can find a place to rest. Countless number of scholars and writers has been attracted to this pavilion as a place of profound inspiration. Of all the pavilions situated at the basin of the Yeongsangang, the Sigyeongjeong is said to be blessed with a breathtaking view from the side. 📍 San 75-1, Jigok-ri, Nam-myeon, Damyang-gun, Jeollanam-do ☎ 061-1330 41 page

MUSEUM



Gwangju National Museum

Gwangju National Museum collects and preserves cultural relics. The exhibits are grouped in 7 categories according to period and type. The Shinan Ocean Floor Relic Hall is a unique exhibit hall with items on display from a trade ship submerged for 600 years in the Shinan Sea. Admission is free on the first Sunday of every month and the museum is closed on Mondays. 📍 110, Haseo-ro, Buk-gu, Gwangju-si ☎ 062-1330 42 page

ACCOMMODATION



Traditional Korean Houses of Dorae Village

Dorae Village is a single-clan village of Pungsan Hong. Three houses here have been designated as cultural properties: the House of Hong Gi-eung which is the Head Residence of the Hong Family; the House of Hong Gi-heon; and the House of Hong Gi-chang. The name of the village "Dorae" comes from the stream that runs at the back of the village. 📍 Pungsan-ri, Dado-myeon, Naju-si, Jeollanam-do ☎ 02-1330 45 page

FOOD



Naju gomtang Alley

The area near Geumseongwan is renowned for restaurants specializing in a traditional Korean soup called gomtang. Naju gomtang features a broth that is thicker than the broth for galbitang, but is not greasy. A bowl of transparent gomtang with its simple taste is served with side dishes such as mukeunji (long-fermented kimchi) and kkakdugi (cubed radish kimchi). 📍 Gomtang Alley In Front of Geumseongwan ☎ 061-339-8591 45 page

MUSEUM





Kimdaejeung Convention Center

Kimdaejeung Convention Center is a state-of-the-art facility in Gwangju, a city with rich cultural heritage and tourism resources. It was built as part of the efforts to promote Gwangju's competitiveness as a main trade city in northeast Asia to boost local economy and, particularly, tourism resources. 📍 30, Sangmunuro, Seogu, Gwangju-si ☎ 062-1330

43 page

Muan Neureoji

As its name suggests, Muan Neureoji is located in Isan-ri, Mongtan-myeon, Muan-gun, Jeollanam-do, where the waterway slows down and creates a unique s-shaped curve. It was formed between the Mongtan area on the left side towards Naju further up past Sigyeongjeong (Pavilion), and Gokcheon on the right side of Donggang-myeon. The view from the Biryongsa (Temple) all the way to the Bongnyong Observatory is especially beautiful. The area is also famous for carp fishing. [49 page](#)

 Isan-ri, Mongtan-myeon, Muan-gun,
Jeollanam-do
 061-450-5114

MUSEUM



Natural Dyeing Cultural Center

Naju is renowned for its long history of indigo dyeing. The natural dyeing cultural center provides a wide range of natural dyeing experiences. Visitors can see the entire history of dyeing and the process of its development and industrialization at the permanent exhibition hall.

☎ 163, Hoejin-ri, Dasi-myeon, Naju-si, Jeollanam-do

☎ 061-335-0091 46 page

HISTORICAL SITE



House of Park Gyeong-jung

The House of Park Gyeong-jung is great for gaining a glimpse into the lifestyles of upper class households from the late Joseon Dynasty. With many daily household wares and farming tools on display from that period, the house is a great site to teach children about the Joseon Dynasty.

☎ 13, Geumseong-gil, Naju-si, Jeollanam-do ☎ 02-1330

45 page

MUSEUM



Naju Pear Museum

Naju Pear Museum opened to study and promote the renowned Naju Pear. The Naju Pear Museum has everything you'll need to know about pears, including the history of various kinds, storing methods and the process of growing them. Visitors can also buy Naju pears in the Naju Pear Distribution Center adjacent to the museum.

☎ 384-5, Seokjeon-ri, Geumcheon-myeon, Naju-si, Jeollanam-do ☎ 061-1330

45 page

ACCOMMODATION



Daeju Motel (Biketel)

This motel features bike storage facilities for bike travelers. It is comfortable and convenient for bike travelers to take a rest here as it is located near the bike road. Visitors can obtain not only accommodation but meals as there are several restaurants near the biketel.

☎ 155-7, Samyeong-dong, Naju-si, Jeollanam-do


☎ 061-333-1180 46 page

FESTIVAL



Gwangju Design Biennale

The exhibition features designers working in the domestic or overseas markets, who are invited to contribute their work based on the theme and the intent determined by the executive design director of the biennale. The biennale also features a number of international academic conferences and public participation programs. ☎ 111, Biennale-ro, Buk-gu, Gwangju-si ☎ 062-608-4114 @ www.gwangjubiennale.org 42 page



Yudalsan (Mt.)

☎ San 27-1, Jukgyo-dong,
Mokpo-si, Jeollanam-do
☎ 061-1330, 061-270-8411

SCENERY

This is the last peak in the Noryeong mountain range, and has a height of 228.3m. From this peak, it is possible to see the entire landscape of Mokpo and the nearby archipelago at the top of this mountain. There are 5 pavilions across the mountain, and a sculpture park with about 100 sculptures and an orchid park at the bottom of the mountain. [52 page](#)



HISTORIC SITE



Geumseonggwan

This establishment acted as both a hotel and a regional palace. A series of Geumseonggwan were built in major cities from the Goryeo Dynasty to the Joseon Dynasty to accommodate officials and noblemen. The hotel building located to the right and left side of Geumseonggwan was used to accommodate the central government officials. It has been recently restored. 📞 109-5, Gwawon-dong, Naju-si, Jeollanam-do ☎ 061-330-8114

45 page

ENTERTAINMENT



Naju Image Theme Park

It is not only a folk village park but is also an open set for filming movies and TV drama series set in the era of the Three Kingdoms. Visitors can experience archery and horseback riding. The popular Korean TV series <Jumong>, <Taewangsasingi>, and <Yi San> were filmed here, as well as the Korean movie <Ssanghwajeom>. 📞 450, Deogeum-ro, Gongsan-myeon, Naju-si, Jeollanam-do ☎ 061-335-7008 48 page

FOOD



Muan Sebal Nakji Street

Small octopuses caught in the Muan region are characterized by their slender legs. The backstreet near Muan-eup's public terminal is famous for its foods made of slender-legged small octopus. It is one of the local delicacies and well cleaned sliced octopus is often tasted after dipping it in vinegar. 📞 270, Seongnam-ri, Muan-eup, Muan-gun, Jeollanam-do ☎ Tourism and Culture Division, Muan-gun Office 061-450-5473 48 page

ATTRACTION



Korea International Circuit

The Korea International Circuit (KIC) is the first race track in South Korea which achieved the Federation Internationale de l'Automobile (FIA) Grade A standard. It is considered as a milestone for Korean Motorsports. The KIC has the longest straight track in Asia. The 1.2km straight line allows drivers to reach blistering speeds of up to 320km/h. 📞 F1, 1894, Sampo-ri, Sanho-eup, Muan-gun, Jeollanam-do ☎ 061-288-5080~2 52 page

SCENERY



Yeongsanho


Yeongsanho (Lake) was formed with the establishment of Yeongsan's riverbanks. In 1981, designated as a National Tourist Attraction due to its verdant beauty, the area was developed into a huge leisure park. Not long after that, the Tourism & Agriculture Museum was opened, and several other entertainment facilities were established, including outdoor swimming pools and motorboat rentals. 📞 Nabul-ri, Samho-eup, Yeongam-gun, Jeollanam-do ☎ 061-462-2796 52 page

Sleeping

name	phone	address	page
Gallery Hotel	061-381-9977	55, Smada-ri, Damyang-eup, Damyang-gun, Jellanam-do	39 page
New Castle Hotel	061-383-9669	349, Baekdong-ri, Damyang-eup, Damyang-gun, Jellanam-do	39 page
Greenpark	061-383-5858	96-1, Baekdong-ri, Damyang-eup, Damyang-gun, Jellanam-do	39 page
Sososunbang	061-381-0701	854, Gangjaeng-ri, Damyang-eup, Damyang-gun, Jellanam-do	39 page
Metasup Pension	061-382-8088	342-15, Baekdong-ri, Damyang-eup, Damyang-gun, Jellanam-do	39 page
Pales Hotel	061-381-6363	35-1, Yanggak-ri, Damyang-eup, Damyang-gun, Jellanam-do	39 page
Myeonggahye Homestay	061-383-6015	159, Smada-ri, Damyang-eup, Damyang-gun, Jellanam-do	39 page
Gwanbangcheon Homestay	061-382-3741	105-1, Gaeksa-ri, Damyang-eup, Damyang-gun, Jellanam-do	39 page
Daenamuiyagi Hotel	061-382-1335	63, Jichim-ri, Damyang-eup, Damyang-gun, Jellanam-do	39 page
Korea Motel	061-383-0150	260-2, Yanggak-ri, Damyang-eup, Damyang-gun, Jellanam-do	39 page
Tranditional Hanokchon	061-381-7799	781, Gigok-ri, Bongsan-myeon, Damyang-gun, Jellanam-do	40 page
Maeumgohyang Pension	061-382-2357	684-1, Gaedong-ri, subuk-myeon, Damyang-gun, Jellanam-do	40 page
Chamsarang Homestay	061-383-7030	40-1, Yangji-ri, Bongsan-myeon, Damyang-gun, Jellanam-do	40 page
Jukkyeongheon Homestay	061-383-8670	754-42, Yangji-ri, Bongsan-myeon, Damyang-gun, Jellanam-do	40 page
Ritcarlton Motel	041-334-9777	330-4, Daeho-dong, Naju-si, Jellanam-do	45 page
Daewoo Garden	061-282-0032	Yongsan1-ri, Illo-eup, Muan-gun, Jellanam-do	50 page
Baekryeon Motel	061-285-4949	269-1, Bongnyong-ri, Illo-eup, Muan-gin, Jellanam-do	50 page
Hannamgak Motel	061-462-3431	317, Nabul-ri, Samho-eup, Yeongam-gun, Jellanam-do	52 page
Equus Motel	061-463-2181	596-12, Sanho-ri, Samho-eup, Yeongam-gun, Jellanam-do	52 page
Asia Motel	061-462-0011	1259-6, Sanho-ri, Samho-eup, Yeongam-gun, Jellanam-do	52 page
Nice Motel	061-461-1616	1663-9, Yongang-ri, , Samho-eup, Yeongam-gun, Jellanam-do	52 page

Eating

name	phone	address	page
Bakmulgwanapjib	061-381-1990	670-13, Baekdong-ri, Damyang-eup, Damyang-gun, Jellanam-do	39 page
Seunilsikdang	061-382-9011	226-1, Gaeksa-ri, Damyang-eup, Damyang-gun, Jellanam-do	39 page
Deogingwan	061-381-7881	409-5, Baekdong-ri, Damyang-eup, Damyang-gun, Jellanam-do	39 page
Hansanggeundaetongbob	061-382-1999	428-11, Hwabang-ri, Wolsan-myeon, Damyang-gun, Jellanam-do	39 page
Serenade	061-383-9030	50-1, Banryung-ri, Damyang-eup, Damyang-gun, Jellanam-do	39 page
Seokmaru	062-973-0091	870-7, Wolgye-dong, Gwangsan-gu, Gwangju-si	41 page
Seohaeannakji	062-973-5454	665-5, Ssangam-dong, Gwangsan-gu, Gwangju-si	41 page
Ogokoga	062-972-7373	694-121, Ssangam-dong, Gwangsan-gu, Gwangju-si	41 page
Hampyong Hanwoo	062-972-9234	872-4, Wolgye-dong, Gwangsan-gu, Gwangju-si	41 page
Minsokchon	062-954-3362	1000-5, Singa-dong, Gwangsan-gu, Gwangju-si	42 page
Najugontang(Hayangib)	061-333-4292	6-1, Geumseongwan-gil, Nuju-si, Jellanam-do	45 page
Taetjarinajugomtang	061-332-3377	121-4, Gwawon-dong, Nuju-si, Jellanam-do	45 page
Gujinponarutteo	061-335-9101	640, Gawon-ri, Dasi-myeon, Naju-si, Jellanam-do	46 page
Duamjipbulgogi	061-452-3775	697-2, Sachang-ri, Mongtan-myeon, Muan-gun, Jellanam-do	48 page
Nokhyang garden	061-452-6990	1345, Sachang-ri, Mongtan-myeon, Muan-gun, Jellanam-do	48 page
Gangnarujangeojib	061-452-3414	177, Myeongsan-ri, Mongtan-myeon, Muan-gun, Jellanam-do	49 page
Myeongsanjeo	061-452-3379	724-1, Myeongsan-ri, Mongtan-myeon, Muan-gun, Jellanam-do	50 page
Jangtaesikdang	061-285-1888	1031-6, Ogam-dong, Mokpo-si, Jellanam-do	52 page



What is a Bike Certification System?

Purchase a Certificate Handbook at the Certificate Center and get it stamped at each check-point during the course to prove that you have fully completed the course.

How to use your Certificate Handbook

- 1 Purchase your Certificate Handbook.
- 2 Get it stamped (sequence does not matter).
- 3 Have it checked for completion, receive sticker and medal.

☎ Office 031-880-2868 @ www.yj21.net

Grand slam	Certification of all courses	Grand slam sticker
Around the country bicycle path	Ara west sea lock–Nakdonggang Hagutduk	Sticker, Medal
4 Rivers bicycle path	Completion of all four rivers	Sticker, Medal
Each course	Completion on each course	Sticker

Where are the Certification Centers?

1. Look for the signs!



2. You can check by calling

1577-4359

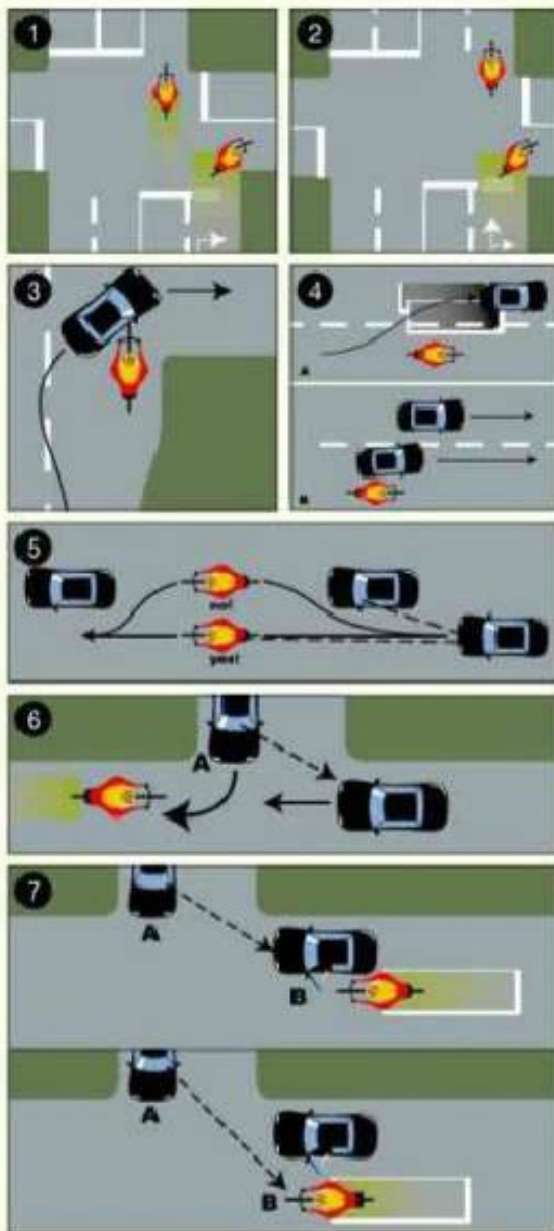
(Riverside Bicycle Path Call Center)

Or check <http://bike.go.kr>



How to Use the Unattended Certification Centers

- 1 First, check that there is a stamp in the booth.
- 2 Then, stamp your passport on the corresponding page.
- 3 Just in case you need more evidence to prove that you were really there, take a photo in front of the booth!



When riding on the road

- 1 If there is a right turn lane, shift to the other lane and pass through.
- 2 If one lane allows both a right turn and to go straight, ride on the left side of the right lane.
- 3 If you stay on the right side of the right lane, you may crash with a vehicle that is turning right.
- 4 If the lane is narrow, it is safer to ride on the center lane (A) rather than riding on the right side of the lane (B).
- 5 It is dangerous to ride moving in and out of the spaces between parked cars.
- 6 The directions that the dotted lines show are the drivers' usual direction of sight. Driving the wrong way in this case is dangerous because there is possibility for a head-on collision with the car taking a right turn.
- 7 Driver A may not see the bike rider due to vehicle B. Also, you must ride at least 1m away from vehicle B in case the driver door.

Bicycle related safety signs



Bicycle-only lane



Area that can be used for bicycle parking



A road for both pedestrians and bicycles



Where bicycle riders may cross the road without getting off the bike



Where the riders may cross the road on the bike



A sign to notify bicycle only area or lane



Certification Center

	Location		
Hangang	Ara West Sea Lock	■	○
Bicycle Path	Ara Hangang Lock		○
	Yeouido	■	○
	Ttukseom Observation Complex	■	○
	Gwangnaru (Ferry)	■	○
Namhangang	Neungnae Station	■	○
Bicycle Path	Yangpyeong Art Museum	■	○
	Ipobo (Weir)	■	○
	Yeoju (Weir)	■	○
	Gangcheonbo (Weir)	■	○
	Chungjudam	■	○
	Chungju Tangeumdae		○
	Suanbo Oncheon		○
	Ihwaryeong Rest Area	■	○
	Mungyeong Buljeong Station		○
	Sangpunggyo (Bridge)		○
Bukhangang	Balgeungwangjang	■	○
Bicycle Path	Saeteosamgeori		○
	Gyeongganggyo (Bridge)		○
	Sinmaedaegyo (Bridge)		○

■ Certification Handbook Sales

○ Certifying

	location		
Nakdonggang	Andongdam	■	○
Bicycle Path	Sangjubo (Weir)	■	○
	Nakdanbo (Weir)	■	○
	Gumibo (Weir)	■	○
	Chilgokbo (Weir)	■	○
	Gangjeong Goryeongbo (Weir)	■	○
	Dalseongbo (Weir)	■	○
	Hapcheon Changnyeongbo (Weir)	■	○
	Changnyeong Hammanbo (Weir)	■	○
	Yangsan Water Culture Center		○
	Nakdonggang Hagutduk	■	○
Geumgang	Daecheongdam	■	○
Bicycle Path	Sejongbo (Weir)	■	○
	Gongjubo (Weir)	■	○
	Baekjebo (Weir)	■	○
	Iksanseongdangpogu (Port)		○
	Geumgang Hagutduk	■	○
Yeongsangang	Damyangdam		○
Bicycle Path	Metasequoia Road	■	○
	Damyang Bamboo Forest		○
	Seungchonbo (Weir)	■	○
	Juksanbo (Weir)	■	○
	Neureoji Observatory		○
	Yeongsangang Hagutduk	■	○

- 
- 1 Map Legend
 - 2 Riverside Bicycle Path Map in Korea
 - 4 Geumgang Bicycle Path Map
 - 5 Yeongsangang Bicycle Path Map
 - 6 Geumgang Bicycle Path Travel Guide
 - 26 Geumgang Tour Information
 - 36 Geumgang Sleeping & Eating
 - 38 Yeongsangang Bicycle Path Travel Guide
 - 54 Yeongsangang Tour Information
 - 64 Yeongsangang Sleeping & Eating
 - 66 For Bikers

Editing & Design :
Ahn Graphics (telephone : 02-763-2303)
Bicycle Path Consulting :
Na Do-chae, Sun Joo-sung, Park Gang-sub
Translation Korean to English :
enkoline (telephone : 02-516-1979)
Photos Courtesy : Ahn Graphics Ltd., Damyang-gun,
Gwangju-si, Gongju-si, Korea Tourism Organization,
Korea Water Resources Cooperation, Muan-gun,
Naju-si, Sejong-si, Seochon-gun



1:50,000 SCALE

Enjoy a new experience of Korea along rivers!

Along the beautiful water streams of Korea, along the special path of Korean taste and beauty, a wonderful journey begins with the four major rivers. Four major rivers are not routes for professional races or intense competition. They are paths where you can learn to talk to nature and enjoy meditation by the sun setting. It is also for adventurous travelers who wish to explore different cultures and meet various people along their journey. Enjoy a new experience. Every road and every river stream of Korea will be with you on your journey.



KOREA
TOURISM
ORGANIZATION

english.visitkorea.or.kr

address : 40, Cheonggyecheon-ro, Jung-gu, Seoul, Korea

telephone : +82-2-7299-600, +82-1330

Cartography : Yeongjin Map (telephone : 02-923-8472)

1. Using Approval of measurement outcome Korean Association of Surveying & Mapping No.2013-031(2013.05.27).
2. This map is based upon a 1:50,000 Scale map Issued by the National Geographic Information Institute.
3. Certification display Limited buildings for exposure.

BICYCLE PATH MAP



1:50,000 SCALE

Yeongsangang Bicycle Path
Damyangdam Certification Center—
Yeongsangang Hagutduk
Certification center
Distance : about 129km
Estimated time : about 525 minutes

3

Geumgang Yeongsangang

